First Nations Water Rights in British Columbia

A Historical Summary of the rights of the Whispering Pines First Nation

DOC
BC
W324
D:F57W5
1999
[ie2000]
c.3

WATER BC our vital resource
Ministry of Environment, Lands and Parks

LEGISLATIVE LIBRARY
VICTORIA, BC V8V 1X4

British Columbia

3 3298 00230 4203

100-04697/

MINISTRY OF ENVIRONMENT, LANDS and PARKS
WATER MANAGEMENT BRANCH

FIRST NATIONS WATER RIGHTS IN BRITISH COLUMBIA:

A Historical Summary of the rights of the Whispering Pines First Nation

Research and writing by:	Diana Jolly
Edit by:	JOL Consulting
Review by:	Gary W. Robinson
Prepared for publication:	December, 1999

Canadian Cataloguing in Publication Data
Jolly, Diana.
First Nations water rights in British Columbia. A historical summary of the rights of the Whispering Pines First Nation

ISBN 0-7726-4138-2

1. Water rights - British Columbia - Whispering Pines Indian Reserve No. 4. 2. Shuswap Indians - British Columbia - Government relations. I. JOL Consulting (Firm). II. Robinson, Gary W. III. British Columbia. Water Management Branch. IV. Title. V. Title: Historical summary of the rights of the Whispering Pines First Nation.

KEB529.5.W3J653 2000 346.71104'32 C00-960045-0
KF8210.W38J653 2000

ACKNOWLEDGMENTS

The Ministry of Environment, Lands and Parks wishes to acknowledge three partners whose contributions were invaluable in the completion of the *Aboriginal Water Rights Report Series:*

The Ministry of Aboriginal Affairs, was a critical source of funding, support and direction for this project.

The U-Vic Geography Co-op Program, was instrumental in providing the staffing resources needed to undertake this challenging task. Through the services of June Whitmore and her office, the project benefited from the research, writing, editing and co-ordination of these outstanding students:

Jas Gill	Christina Rocha
Julie Steinhauer	Rachel Abrams
Kelly Babcock	Elizabeth Lee
Daniella Mogus	Sara Cheevers
Miranda Griffith	

The services of Clover Point Cartographics Limited of Victoria, was responsible for the preparation of most of the map drawings, which form a valuable part of these documents.

In addition to these three key partners, I must acknowledge the valuable contributions of other Water Management staff, past and present, including Jack Farrell, Jim Mattison, Richard Penner, Diana Jolly, Greg Blaney, Gary Lucas and Kim Johnston.

The sheer numbers of First Nations groups' with histories of water rights made the completion of the Report Series seem, at times, prolonged. The determination, patience and vision of the partners was essential in the completion of the Series and is gratefully acknowledged.

Gary Robinson
Project Manager
Water Management Branch

TABLE OF CONTENTS

LOCATION 1

WATER ALLOCATIONS 2

HISTORY, CURRENT STATUS, AND NOTES: 3

- CLINTON #1 3
  - Clinton Creek 3
    - History 3
    - Current Status 3
    - Notes 4
- WHISPERING PINES #4 4
  - North Thompson River 4
    - History 4
    - Current Status 5
    - Notes 5
- EXCHANGED RESERVES CLINTON #2 & 2A 6
  - Gabriel Creek & Porcupine Creek 6
    - History 6
    - Current Status 7
      - Gabriel Creek 7
      - Porcupine Creek 7
    - Notes 8
  - Kelly Creek 8
    - History 8
    - Current Status 9
    - Notes 10

OTHER INFORMATION 10

- Additional Water Records 10
- Alternate Water Sources 10
  - Groundwater Records 10
  - Municipal Water Sources 11
- Water Protection Records 11

APPENDICES:

TAB NO.

1. TABLE: Summary of Water Records for the Whispering Pines Band.

2. RECORD OF MINUTES OF DECISION FOR THE CLINTON INDIANS (Now named the Whispering Pines Band), AGBC 590461.

3. LIEUTENANT GOVERNOR ORDER IN COUNCIL, AGBC 562.....

4. LICENCES AND PLATS:
   Conditional Water Licences 7350 and 18030.
   Final Water Licences 12654, 14601 and 20035.

5. STREAM REGISTER REPORTS:
   Clinton Creek, Gabriel Creek, Kelly Creek, North Thompson River and Porcupine Creek.

6. WATER SURVEY OF CANADA RECORDS:
   Clinton Creek and North Thompson River.

7. WATER PROTECTION RECORDS FOR THE WHISPERING PINES BAND.

8. MAPS:
   - i) Overview of the Whispering Pines reserves, including the exchanged reserves Clinton #2 and #2A
   - ii) Whispering Pines #4 Reserve
   - iii) Exchanged Reserves Clinton #2 and Clinton #2A

FIRST NATIONS WATER RIGHTS REPORT

BAND: Whispering Pines

ADDRESS: RR 1 Comp 4 Site 8, Kamloops B.C., V2C 1Z3

CHIEF: Richard L. LeBourdais

PHONE: 579-5772 **FAX:** 579-5772

AFFILIATION: Shuswap Nation Tribal Council

LOCATION:

The Whispering Pines Band occupies three reserves in the Interior Plateau region of the province, north of the city of Kamloops.

The reserves are:

- Clinton 1 - approximately 68.87 hectares in size, located northwest of the town of Clinton.
- Kelly Creek 3 - a 1.4 hectare reserve located adjacent to the Fraser River, north of the Pavilion reserve.
- Whispering Pines 4 - a 495 hectare reserve located on the right bank of North Thompson River, approximately 8 miles north of Heffley Creek.

The Whispering Pines Band formerly occupied additional located adjacent to the Clinton-Lillooet Road, approximately 2 miles northeast of Kelly Lake. The reserves were known as Clinton Reserve 2 and Clinton Reserve 2A. In the early seventies a deal was negotiated between the Band and BC Hydro which saw the reserve lands exchanged for the lands encompassed by the reserve currently known as Whispering Pines 4.

Located on the Interior Plateau, Clinton 1, Kelly Creek 3 and Whispering Pines 4 sit at elevations ranging from 1000 to 1300 feet above mean sea level, and experience a climate with average daily temperatures which range from -10 degrees centigrade (January) to 20 degrees centigrade (July). Average rainfall totals for the area range from 30 to 50 centimetres, annually.

The most recent population figures compiled by the Ministry of Finance report that the Whispering Pines Band has a population of 61 persons living on-reserve as registered members. Its total population, including registered and non-registered members living

on-reserve, on crown land and off-reserve, is 98. Water courses of significance include:

- **Clinton Creek**: located east of Clinton Reserve 1, flows southeast and drains into the Bonaparte River.
- **Gabriel Creek**: flows south through the middle of Clinton Reserves 2 and 2A, and drains into Cutoff Valley Creek.
- **Kelly Creek**: flows west, through the south portion of Clinton 2, and drains into Kelly Lake.
- **North Thompson River**: flows south, through Whispering Pines 4. The North Thompson River drains into the Thompson River at Kamloops.
- **Porcupine Creek**: located west of Clinton Reserves 2 and 2A. Porcupine Creek flows southeast, and drains into Kelly Creek.

WATER ALLOCATIONS:

The water rights of the Whispering Pines Band have been determined by 5 actions of government over the years:

1) Allotments by Indian Reserve Commissioners (IRC).

   Following confederation, the Province and the Dominion established an Indian Reserve Commission to reserve lands for the Indians and to facilitate the transfer of the lands in question to the Dominion. In setting apart lands for reserves, the Reserve Commissioners made it their practice to allot water in conjunction with the land. This practice was unique among Indian Reserves in Canada and the authority of the Commissioners to allot water rights has been disputed by the Province since.

   In addition to water rights, the IRC made an allocation granting fishing rights to the Clinton (now Whispering Pine) Indians. This allocation is outlined under the "Other Information" section of this report.

2) Lieutenant Governor in Council (LGiC) approvals, through the issue of Order's in Council, (OIC) granting water rights.

   One of the allocations approved by the LGiC for the Whispering Pines Band, granted by OIC, is vague with regard to the water source and the particular reserve on which the water was to be used. This portion of the Order in Council is outlined under the "Other Information" section of this report.

3) Determinations of the Board of Investigation under the *Water Act, 1914* with respect to claims filed by the Department of Indian Affairs. In it's rulings the Board often recommended the issuance of water licences.

4) The granting of water licences in response to Federal Government applications requesting authorization for the use of water on reserve lands.

5) Actions to amend, cancel or record as abandoned rights under licence pursuant to provisions in the *Water Act*..

HISTORY, CURRENT STATUS, AND NOTES:

There is no evidence that indicates that water rights have been granted to the Whispering Pines Band with respect to Kelly Creek 3.

The history of water rights, the current status of rights and notes for the Whispering Pines Band with respect to the water sources on Clinton 1 and Whispering Pines 4 Reserves, and exchanged reserves, Clinton 2 and Clinton 2A are as follows:

CLINTON #1

Clinton Creek

History:

July 30, 1881 A Minute of Decision (MOD) of the Indian Reserve Commission constituting Clinton Reserve #2, recorded the following:

"The unappropriated water of Clinton Creek..."

Current Status:

There are no water licences on Clinton Creek for the benefit of the Whispering Pines Band.

A total of 47 licences are reported on Clinton Creek. Of the 47 licences:

- 1 authorizes the diversion of 1,000 gallons a day for stock watering purpose.
- 40 authorize the diversion of water for irrigation purposes, for a total quantity authorized of 940.10 acre feet per annum.
- 1 authorizes the diversion of 1,000 gallons a day for incidental domestic purpose.

- 4 authorize the diversion of water for waterworks purposes, for a total amount authorized of 124,611,000 gallons a year.
- 1 authorizes the diversion of 1,000 gallons of water a day for domestic purpose.
- 2 authorize the storage of water in support of diversion licences, for a total quantity authorized of 309 acre feet per annum.

*Note: Some licences authorize the use or diversion of water for more than one purpose.

The Water Rights Information System indicates that a possible water shortage exists on Clinton Creek in August and September.

The Water Survey of Canada has two gauging stations on the Thompson River, Station No. 08LF038 (Clinton Creek at Clinton) and Station 08LF064 (Clinton Creek near the mouth). Station 08LF038, Clinton Creek at Clinton, is located nearest to Clinton Reserve 1. Partial streamflow records from this station exist for the period extending from 1923 to 1960. The records report a low mean monthly flow of 0.048 cubic metres per second in September, increasing to a high in June of 0.172 cubic metres per second.

Notes:

1. The 1881 IRC allocation of water from Clinton Creek, for use of the Whispering Pines Band on Clinton #1, has not been formally recognized by the Province.

WHISPERING PINES #4

North Thompson River

History:

Aug 1, 1967 In response to an application submitted by J. Ramon and Juanita Somavia the Comptroller of Water Rights issued Final Water Licence 20035. The licence was assigned a date of precedence of May 11, 1965, and authorized the diversion of 1892.5 acre feet of water a year from the North Thompson River for the irrigation of 757 acres of Lots 260, 802, 803, 35, 1345A and Lots 1 and 2 of Lot 1345, Plan 1712, Kamloops Division of Yale District.

Sept 27, 1972 The Comptroller of Water Rights received notification from British Columbia Hydro and Power Authority that they were the current owners of the Whispering Pines Ranch, to which Final Water Licence 20035 was appurtenant. The Hydro and Power Authority was in the process of a land exchange with the Clinton Band through which the Band had agreed to exchange Clinton Indian Reserves #2 and #2A for Whispering Pines Ranch.

Mar 6, 1974 Having received an application for a Change of Works on Final Water Licence 20035, the Deputy Comptroller of Water Rights issued an Order authorizing the construction of new diversion structures, a pipe and sprinkler system.

Current Status:

There are a total of 171 licences and 4 applications on North Thompson River.

Final Water Licence 20035 (25th in priority) in the only licence on the North Thompson River for the benefit of the Whispering Pines Band.

Water Survey of Canada has streamflow records for three different gauging stations on the North Thompson River, Station 08LB022 (North Thompson River near Barriere), Station 08LB064 (North Thompson River at McLure) and Station 08LB047 (North Thompson River at Birch Island). Station No. 08LB064 (North Thompson River at McLure) is the nearest gauging station to Whispering Pines #4, that has recent streamflow data. The station's records date from 1958 to 1990 and show a low mean monthly flow of 81.2 cubic metres per second in February, increasing to a high in June to 1,360 cubic metres per second.

Notes:

1. There is no additional information with respect to the water rights of the Whispering Pines Band on North Thompson River.

EXCHANGED RESERVES CLINTON #2 & 2A

Gabriel Creek & Porcupine Creek

History:

July 30, 1881 A Minute of Decision (MOD) of the Indian Reserve Commission, constituting Clinton Reserve #2:

"The unappropriated water of ... Sawmill Creek..."*

*Note: Sawmill Creek has since been renamed Gabriel Creek.

June 11, 1920 The Board of Investigation, held a final hearing, pursuant to the *Water Act 1914*. During the hearing the Board determined that a valid water record affecting the claim of the Clinton band's rights to use of the waters of Porcupine (Kelly) Creek and Gabriel Creek was made under the authority of an Act passed prior to the 12th day of March, 1909. The Board issued an Order (Board Order 5737), which recommended that a conditional licence be issued based on the following terms:

(i) provide for the diversion of water from Porcupine (Kelly) Creek and Gabriel Creek;
(ii) take precedence from the 23rd day of February, 1891; and
(iii) authorize the diversion of a maximum of 840 acre feet of water a year for the irrigation of 280 acres of Clinton Indian Reserve (No. 2 Clinton), provided that 2,000 gallons of water a day throughout the year could also be used for domestic purpose.

Apr 24, 1924 In response tot Board Order 5737, the Comptroller of Water Rights issued Conditional Water Licence 7350.

Feb 2, 1935 In accordance with a notice of proposed cancellation the Comptroller of Water Rights canceled Conditional Water Licence 7350. The cancellation resulted because the Band failed to construct the works required under the licence within the time stipulated. Further details surrounding the cancellation of Conditional Licence 7350 are unknown, as the file associated with Conditional Water Licence 7350 was destroyed.

Sept 2, 1947 In response to an application filed by the Director of Indian Affairs, the Comptroller of Water Rights issued Final Water Licence 12654. The licence was assigned a date of precedence of July 15, 1946, and authorized the diversion of 88.5 acre feet of water a year from Gabriel Creek for the irrigation of 35.4 acres of Clinton Indian Reserve No. 2.

In it's original application Indian Affairs requested authorization for the right to divert 150 acre feet of water a year; however, a lesser quantity was authorized with the issue of Final Water Licence 12654, as it was determined to be sufficient for the proposed irrigation area.

Nov 5, 1974 After receiving notification from British Columbia Hydro and Power Authority that they had purchased the lands within Clinton Reserve #2, the Comptroller of Water Rights transferred Final Water Licence 12654 to B.C. Hydro's name.

Current Status:

Gabriel Creek

There are no water licences on Gabriel Creek for the benefit of the Whispering Pines Band.

Final Water Licence 12654, in the name of B.C. Hydro and Power Authority, is the only licence on Gabriel Creek.

Water Survey of Canada has no streamflow records for Gabriel Creek.

Porcupine Creek

There are no water licences on Porcupine Creek for the benefit of the Whispering Pines Band.

Currently there are 13 licences and one application on Porcupine Creek.

Porcupine Creek is noted on MELP stream registers as fully recorded for irrigation purpose unless storage is provided.

Notes:

1. Final Water Licence 12654 was consistent with the 1881 IRC allocation from Gabriel (previously named Sawmill) Creek, made with respect to the Whispering Pines Band. However, the Whispering Pines Band no longer occupies Clinton Reserve #2 as it was exchanged for other lands with B.C. Hydro.

2. The Whispering Pines Band no longer owns the land (Clinton #2) to which the canceled licence Conditional Water Licence, number 7350, was appurtenant.

Kelly Creek

History:

July 30, 1881 A Minute of Decision (MOD) of the Indian Reserve Commission, constituting Clinton Reserve #2 recorded the following:

> *"... 100 inches* from Kelly Creek have been reserved for the use of the Indians."*

Jan 9, 1891 By Order, the Lieutenant Governor-in-Council authorized that a grant of water rights be made in favor of the Whispering Pines Band. The Order stipulated the following:

> *"One hundred inches* of water from Kelly Creek, to be diverted at a point 400 yards above the crossing of the Dog Creek and the Clinton wagon roads, and to be conveyed by a proposed ditch on to the 9-Mile Post Reserve."*

It is assumed that this allocation was for the Clinton Reserve #2, as Kelly Creek runs through this reserve.

This grant of water, was noted as being subject to existing records.

*Note: The reference to an inch of water is understood to be a "miner's inch" of water. The *Water Act 1914* defined a miner's inch as being equal to a flow of .028 cubic feet per second. This rate of flow calculated over a 120 day irrigation season converts to the equivalent 6.664 acre feet for each miner's inch.

Oct 1, 1947 In response to an application filed by the Department of Indian Affairs the Comptroller of Water Rights issued Conditional Water Licence 18030. The licence was assigned a date of precedence of

July 15, 1946 and authorized the diversion of 15 acre feet of water a year from Corner Brook* for the irrigation of 7.5 acres of Clinton Indian Reserve No. 2.

*Note: Corner Brook has since been renamed Kelly Creek.

In it's original application Indian Affairs had requested authorization to divert 90 acre feet of water per annum from Kelly (Corner) Brook; however, Conditional Water Licence 18030 authorized only 15 acre feet. This volume was determined to be sufficient for the proposed irrigation area.

March 1, 1952 The Comptroller of Water Rights issued Final Water Licence 14601 to the Director of Indian Affairs. Final Licence 14601, issued in substitution of Conditional Water Licence 18030, was given a date of precedence of July 15, 1946, and authorized the diversion of 14.6 acre feet of water per annum from Corner Brook for the irrigation of 7.3 acres of Clinton Indian Reserve No. 2.

A lesser quantity of water was authorized with the issue of Final Water Licence 14601 as it was determined to be sufficient for the specified irrigation area.

Nov 5, 1974 After receiving notification from British Columbia Hydro and Power Authority that they had purchased the land associated with Clinton Reserve #2, the Comptroller of Water Rights recorded Final Water Licence 14601 in B.C. Hydro's name

Aug 27, 1984 Having determined that the source of the water-supply was erroneously stated, the Deputy Comptroller of Water Rights amended Final Water Licence 14601 to show the source as Kelly Creek.

Current Status:

There are no water licences on Kelly Creek for the benefit of the Whispering Pines Band.

Final Water Licence 14601, in the name of B.C. Hydro & Power Authority, is the only licence on Kelly Creek, above Kelly Lake.

The Water Survey of Canada has no streamflow records for Kelly Creek.

Notes:

1. The authorizations provided in Final Water Licence 14601 on Kelly Creek were consistent with both the 1881 IRC allocations, and with the later allocation made by the Order in Council, with respect to priority. The authorization with respect to quantity was not consistent with the earlier allocations.
2. The Whispering Pines Band no longer occupies the land appurtenant to Final Licence 14601 (Clinton Reserve #2), as it was exchanged for other lands with B.C. Hydro.

OTHER INFORMATION:

Additional Water Records:

The Minute of Decision of the Indian Reserve Commission, dated July 30, 1881, with respect to the Whispering Pines Band, granted the exclusive right of fishing,

> *"on both sides of the Fraser river from Lion creek up stream to the High Bar Indian fishery, 1/2 miles below Barney creek. Also the right to fish in Green lake, situated 4 miles East of the 73 mile post on the Cariboo wagon road."*

The Order in Council approved by the Lieutenant Governor on January 9, 1891, with respect to the Whispering Pines Band, granted:

> *"Twenty-five inches of water from a small stream which runs through the Reserve at the 9-mile post, to be conveyed by the present ditch."*

*Note: The identity of the stream and the Reserve is unknown.

Alternate Water Sources:

Groundwater Records:

A review of records maintained by the Ministry of Environment, Lands and Parks (MELP) Groundwater Section found that no wells have been reported on Clinton 1, Whispering Pines 4 or Kelly Creek 3.

As the provision of well information to the Groundwater Section is voluntary, this review should not be assumed to be complete.

Information provided by the Kamloops Office of Transportation and Highways in December 1993 indicates that the water supply on Whispering Pines 4 consists of a piped-in water supply without fire protection, one reservoir, two community wells, and five private wells.

Municipal Water Sources:

The proximity of Clinton 1 to the Village of Clinton, located south of the reserve, presents the potential for water supply to the reserve via connection to the municipal water system.

The Village of Clinton has waterworks licences which authorize the use 124,611,000 gallons a year of water from Clinton Creek. In 1994 the Village experienced a peak daily demand of 3,098,147 gallons of water, well over their authorized maximum daily allowance under their licences. The annual demand however, falls well within their licensed rights.

At this time the potential for water supply to Kelly Creek Reserve 3 or Whispering Pines Reserve 4 from municipal water systems is limited. There are no municipalities located within a reasonable proximity of either of the reserves.

Water Protection Records:

The Water Protection Section has records of a dyke located along the North Thompson River, which borders Whispering Pines 4. The records do not indicate who is currently responsible for the maintenance of the dyke.

Summary of Water Rights Records

Whispering Pines First Nation

Water Source	Priority Date	Reserve Name	File Number	Document Type	Status	Superceded By	Licence PUC/MOD & OIC Allotments	Comments
Clinton Creek	1881/07/30	Clinton #1		MOD			*The "unappropriated water of Clinton Creek"* (AGBC 590461)	Allocation: Allotments made by the Indian Reserve Commission - not formally recognized by the Province.
North Thompson River	1965/05/11	Whispering Pines #4	0262437	FL 20035	Current		1,892.50 AF/Irrigation	FL 20035: Priority 25 - North Thompson River. Registered Licensee's: Somavia; licence obtained as result of land transfer between Band and BC Hydro and Power Authority in 1972.
North Thompson River	Unknown	Whispering Pines #4		Water Protection Records: Summary Sheet	Current			Water Protection Summary Records: Dyke along the North Thompson River. Maintenance responsibilities unknown.

Water Source	Priority Date	Reserve Name	File Number	Document Type	Status	Superceded By	Licence PUC/MOD & OIC Allotments	Comments
Gabriel Creek (formerly known as Sawmill Creek)	1881/07/30	Clinton #2		MOD			*The "unappropriated water of ... Sawmill Creek"* (AGBC 590461)	Source: "Sawmill Creek" has since been renamed and is now known as Gabriel Creek. Allocation: Allotments made by the Indian Reserve Commission - not formally recognized by the Province.
Gabriel Creek, Kelly Creek	1891/02/23	Clinton #2	0005737	CL 7350	Cancelled		2,000 GAD/Domestic 840 AF/Irrigation	C 7350: Based on Board Order 7350. Cancellation (Feb 1935): Non-beneficial use.
Gabriel Creek	1946/07/15	Clinton #2	0162255	FL 12654	Current		88.50 AF/Irrigation	Appurtenant Land: Transferred in 1974 to the BC Hydro and Power Authority.
Kelly Creek	1881/07/30	Clinton #2		MOD			*"100 inches from Kelly Creek"* Converted equivalent = 611 AF (AGBC 590461)	Allocation: Allotments made by the Indian Reserve Commission - not formally recognized by the Province. Appurtenant Land: Not specified but assumed to be Clinton 2 given the location of Kelly Creek.
Kelly Creek	1891/01/09	Clinton #2		OIC			*"100 inches from Kelly Creek"* Converted equivalent = 611 AF (AGBC 590461)	Conditions: Noted as being subject to existing water records.
Kelly Creek (formerly named Corner Brook)	1946/07/15	Clinton #2	0162254	C 18030	Superceded	FL 14601	15 AF/Irrigation	Source: Originally specified as Corner Brook; since renamed Kelly Creek.

Water Source	Priority Date	Reserve Name	File Number	Document Type	Status	Superceded By	Licence PUC/MOD & OIC Allotments	Comments
Kelly Creek	1946/07/15	Clinton #2	0162254	F 14601	Current		14.60 AF/Irrigation	Appurtenant Land: Transferred in 1974 to the BC Hydro and Power Authority.

LEGEND:

License Types (Document Types)
CL: Conditional License
FL: Final License
Z: Application

Mechanisms for Allocation (Document Type)
OIC: Order-in-Council (as issued by the Lieutenant Governor in Council)
MOD: Minute of Decision (as recorded under the Indian Reserve Commission)
IRC: Indian Reserve Commission
AGBC: Attorney Generals Office of BC (followed by File #)

Allotment Units
GAD: Gallons a day
AF: Acre feet
CFS: Cubic feet per second

Minutes of Decision.

Clinton Indians

No 1.

A Reserve of 225 acres, situated West of the town of Clinton, to the North of and adjoining Lot 3, Group 5, Lillooet district.

Commencing at the Northern corner post of Lot 3, Group 5, Lillooet district, and running thence due North 10 chains, thence West 40 chains; thence South 40 chains; thence East 20 chains; thence South to the North-western boundary of the said Lot 3, Group 5; and thence in a North-easterly direction on the said boundary to the point of commencement.

A fenced-in Grave-yard, situated 11 chains N. 34 E. (magnetic) from the Northern corner post of Lot 3, Group 5, Lillooet district is reserved.

No 2.

A Reserve of about 500 acres, situated between the 39 and 40 mile posts on the road from Lillooet to Clinton.

Commencing

Clinton Indians.

No 2, — Continued —

Commencing at the North-east corner of Mr Maddus Harper's land, Lot C, Group 1, Lillooet District, and running thence due North 40 chains; thence East 30 chains; thence North 20 chains; thence East an approximate distance of 113 chains to a point due North of the North-east corner of J. R. Flynn's pre-emption; thence due South to said corner to a fire tree marked F and H and Indian Reserve; thence along the Lillooet road in a Westerly direction to a fir tree marked Indian Reserve, the North-west corner of J. R. Flynn's pre-emption; thence due South 20 chains; thence West 70 chains; thence South 30 chains; thence West to the Western boundary of Mr Harper's surveyed land; and thence North to point of Commencement.

The unappropriated Water of Clinton Creek, that of Sawmill Creek, and 100 inches from Kelly Creek have been reserved for the use of the Indians.

Fisheries.

The exclusive right of fishing

on

Clinton Indians.

— Fisheries, — Continued. —

on both sides of the Fraser river from Lion creek up stream to the High Bar Indian fishery, 1/2 mile below Barney creek.

Also the right to fish in Green lake, situated 4 miles East of the 73 mile post on the Cariboo waggon road.

J. Mcilly
I.R.C.

Clinton, B.C.
July 30th 1881.

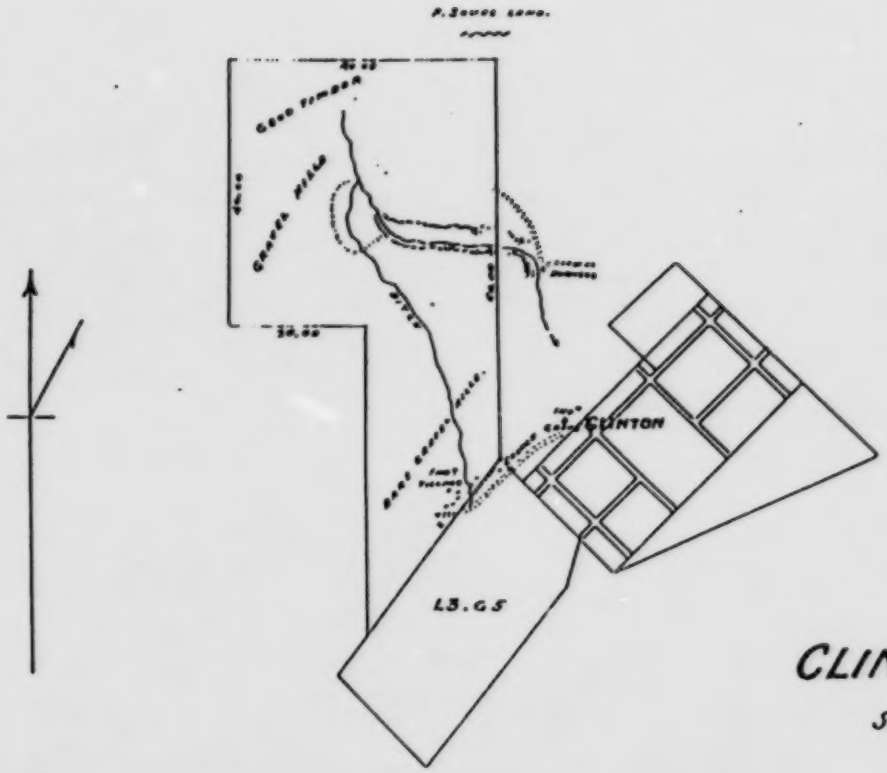

Approved
Geo A. Walker
Chief Comm. of Lands &c.
Victoria

No 1

CLINTON INDIANS.

SCALE 1 INCH = 20 CHAINS.

225 acres.

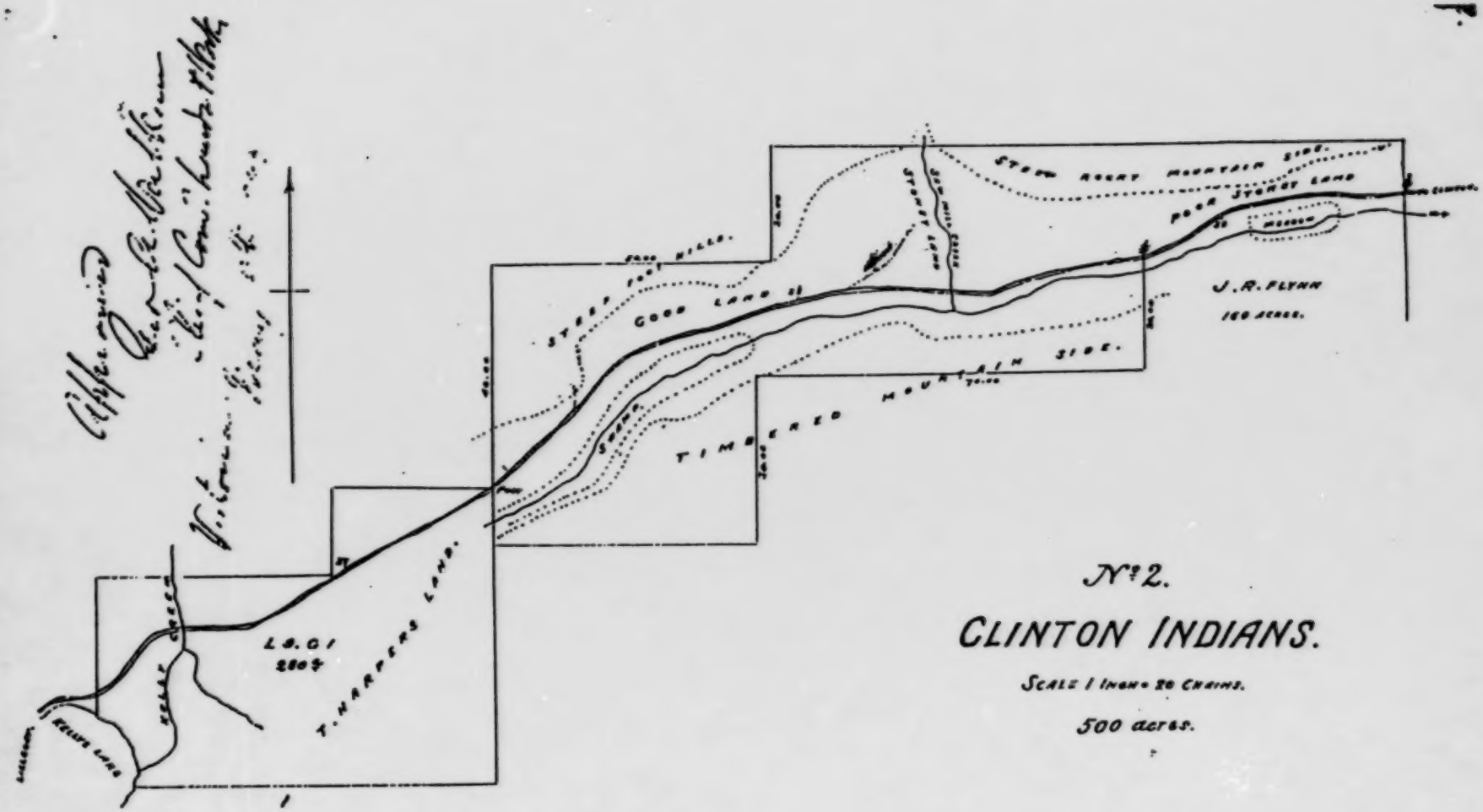

No 2.

CLINTON INDIANS.

SCALE 1 INCH = 20 CHAINS.

500 acres.

S

Henri A. Nelson

Government House, Victoria,

9th January 1891.

On the recommendation of the Honourable the

Acting Chief Commissioner, of Lands and Works,

His Honour the Lieutenant-Governor, by and with the advice of the Executive Council, has been pleased to order, and it is hereby ordered, that the Assistant Commissioner of Lands and works for Lillooet District, be, and is hereby, authorized to grant the application of Mr William Laing Meason Indian Agent, for Water Records for the use of the Indians of the Williams Lake Indian Agency,

provided there be no adverse reasons against the issue of said Records. -

Jno. Robson

Clerk, Executive Council.

8

8

AGBC 562

Report # 4 of 90 I&H returned to I&H dept. 10/1/91

On a Memorandum from the Honourable the Acting Chief Commissioner of Lands & Works, dated 31st December 1890, enclosing a report from the Assistant Commissioner for Lillooet District upon the application of Mr Meason, Indian Agent, for various Water Records for the use of the Indians under his supervision.

And recommending that the Commissioner be authorized to grant the application for Water Records in those instances where no objection exists.

The Committee Advise approval

Chas. E. Pooley

President of Executive Council

Approved 9th January 1891

Hugh Nelson

Lieutenant Governor

4108

90

Ans 31/12/90

LANDS & WORKS DEPARTMENT
DEC 27 1890
VICTORIA, B. C.

GOVERNMENT OFFICE
DEC 19 1890
CLINTON, B. C.

(1)

Sir

I have honour to report that Mr. W. L. Meason Indian Agent, for this District, gave notice, in the Govt. Gazette of March 28th 1889 and also in the Kamloops "Sentinel" of similar date, of his intention to apply to you for permission to divert and use for the purposes of irrigation on Indian Reserves in this District, certain waters as set out in his notice of application.

Mr Meason now applies for a Record to be made of the various described applications.

The amount of water applied for, in each case, as a rule is very small and with few exceptions are not already claimed by white settlers.

For your reference I have annexed the original copy of notice of intention, and my remarks on each application, and enclose same herewith, awaiting your instructions with regard Record.

I have the honour to be
Sir
Your obedient Servant
A Sones
Govt Agent

The Hon. F. G. Vernon
Chief Commissioner of L. & W.
Victoria

[illegible] Cariboo District.

[illegible] Reserve:

Twenty inches of water from a small creek crossing the waggon road at the head of Rich Bar Reserve, to be conveyed on to said Reserve.

Alexandria Reserve:

No. 1.—One hundred inches of water from the 4-Mile Creek, to be diverted on the top of the mountain and conveyed on to the Reserve by a proposed ditch.

No. 2.—Twelve inches of water from a spring upon the Reserve, on the right bank of the Fraser River, and one mile west of the Hudson Bay's old Fort.

Soda Creek Reserve:

No. 1.—One hundred inches of water from Little Bear Creek, to be diverted at the present ditch-head, above the Mud Lake Road, and conveyed by the present ditch on to the Reserve.

No. 2.—Twelve inches of water from a spring upon a Reserve eight miles south of Soda Creek, on left bank of Fraser, to be used on said Reserve.

No. 3.—One hundred inches of water from the creek which crosses the waggon road at or near the 170-Mile post, to be diverted at a point above the road, and conveyed by a proposed ditch, about two miles long, on to the Deep Creek Reserve.

Toosey Reserve, Chilcotin:

No. 1.—One hundred inches of water from Riske Creek, to be diverted at a point at or near the west boundary of the Reserve.

No. 2.—Two hundred inches of water from Mackin Creek, to be diverted at a point near the head-waters of said Creek, about 18 miles from the Toosey Reserve, to be conveyed by a ditch and dry water courses into Riske Creek, and diverted again at same point as No. 1.

Stone Reserve, Chilcotin:

One hundred inches of water from the creek which bounds the Reserve on the west, to be diverted at the present ditch head.

Anaheim Reserve, Chilcotin:

No. 1.—Two hundred inches of water from Big Flat Creek, which flows through the Reserve.

No. 2.—One hundred inches of water from a creek which flows through the Reserve at the eastern end, about one mile from No. 1.

Lillooet District.

Kanth Lake Reserve:

One hundred inches of water from a creek on the mountain bounding the Reserve on the north, to be diverted at the head of the present ditch.

Alkali Lake Reserve:

No. 1.—One hundred inches of water from Alkali Lake Creek, to be diverted at the present ditch head.

No. 2.—Fifty inches of water from a small creek running through the Reserve known as Joe Rosetti's Creek, to be diverted at the head of the ditch which now conveys said water on to the Reserve.

No. 3.—The right to construct a dam at the outlet of Harper's Lake, on Dog Creek Mountain, and the right to the water retained by said dam, to be conveyed by means of a ditch, already surveyed, to the Reserve known as Wycott Flat.

Dog Creek Reserve:

One hundred inches of water from Dog Creek, to be diverted at the heads of the two ditches now used.

Canoe Creek Reserve No. 2:

One hundred inches of water from a creek about five miles east of the Reserve, to be diverted at the head of the ditch now used.

Canoe Creek Reserve No. 1:

No. 1.—Two hundred inches of water from a stream formed by the overflow in Spring of Lakes, in the vicinity of R. Valenzuela's meadows, and about 15 miles south-east from the Reserve, with the right to store said water in a chain of lakes, situate four miles west of Rocky Spring, and to tap said lakes in order to convey said 200 inches of water by a dry water course into Canoe Creek at the upper crossing, and to take the same quantity of water out of Canoe Creek by means of the present ditch on the Reserve.

No. 2.—Twenty inches of water from a small stream running through the Reserve at the village.

High Bar Reserve:

Twenty-five inches of water from a small stream flowing through the Reserve, to be conveyed by the present ditch.

Clinton Reserve:

No. 1.—Twenty-five inches of water from a small stream which runs through the Reserve at the 9-mile post, to be conveyed by the present ditch.

No. 2.—One hundred inches of water from Kelly Creek, to be diverted at a point 400 yards above the crossing of the Dog Creek and the Clinton waggon roads and to be conveyed by a proposed ditch on to the 9-Mile Post Reserve.

Pavilion Reserve:

No. 1.—One hundred inches of water from Pavilion Creek, to be diverted at the head of the present ditch, and conveyed by the same on to the Reserve.

2

"Lillooet District"

No objections to this record

This water already recorded by white settlers

This water already recorded by white settlers

No objection to this record

Fifty inches is sufficient.

Subject to existing records

Subject to existing rights and records

Subject to existing records.

No objection to this record.

No objection to this record.

Subject to existing records

Subject to existing records

[illegible] hundred inches of water from [illegible] to be conveyed by the present ditch to the [illegible] side of said creek.

[illegible] Twenty-five inches of water from a small [illegible] running through the Reserve on south side of [illegible] Creek, to be conveyed by the present ditch on to that part of the Reserve.

FOUNTAIN RESERVE:

No. 1.—One hundred inches of water from Fountain Creek, to be diverted at the present ditch head.

No. 2.—The right to build a dam at the outlet of a lake, situate at the head of Fountain Creek, and at [illegible] side of said creek, and to store the water of the creek in said lake in the spring and fall, when it is not used and runs to waste; the water thus stored to be conveyed by the creek to the present ditch head, and thence conveyed by said ditch on to the Reserve.

McCARTNEY'S FLAT RESERVE:

Twenty-five inches of water from a spring situate one-half mile east of the Reserve, at the foot of the mountain, to be conveyed, as at present, by a ditch and flume on to the Reserve.

LILLOOET RESERVE:

No. 1.—Twenty-five inches of water from a small [illegible] running through that part of the Reserve situate near Cayoosh Creek.

No. 2.—Twelve inches of water from a spring upon the flat at the village.

No. 3.—Fifty inches of water from Dickey Creek, to be diverted on the top of the mountain, and conveyed thence into Hoey Creek, and taken out again by the present ditch. The water to be conveyed in such manner that the water of Hoey Creek shall not be made muddy.

CAYOOSH RESERVE:

No. 1.—One hundred inches of water from Cayoose Creek, to be conveyed by the present ditch on to the Reserve.

No. 2.—Twelve inches of water from a spring upon the upper flat of the Reserve.

PASHILQUA RESERVE:

Twenty-five inches of water from a spring running through the Reserve.

GARDEN FLAT RESERVE:

Fifty inches of water from a creek running through the Reserve, to be conveyed by the present ditch.

CHUACK RESERVE:

Fifty inches of water from the creek running through the Reserve, to be conveyed by the two present ditches.

COLCHOPA RESERVE:

No. 1.—One hundred inches of water from Hardy Creek, to be diverted at a point below the road, and conveyed by the present ditch on to the Reserve.

No. 2.—Fifty inches of water from a creek upon that part of the Reserve situate on the east bank of Fraser River, to be conveyed by the present ditch on to the Reserve.

SETON LAKE MISSION RESERVE:

No. 1.—Twenty inches of water from a creek running through the Ignace Reserve.

No. 2.—Twelve inches of water from a spring on the small reserve on the south side of lake, nearly opposite No. 1.

No. 3.—Fifty inches of water from a creek on the Reserve, one mile west of Mission Village.

No. 4.—Twelve inches of water from a spring on south side of lake, on a small Reserve nearly opposite the Mission.

SCHLOSS RESERVE:

No. 1.—Twenty inches of water from a creek running through the Reserve, near the old village.

No. 2.—Twenty inches of water from a creek upon a high bench of the Reserve, and two miles east from No. 1.

No. 3.—One hundred inches of water from Portage River, which flows through the Reserve.

NECAIT RESERVE:

Fifty inches of water from a creek running through the Reserve.

NEQUATQUA RESERVE:

No. 1.—One hundred inches of water from Anderson River, which flows through the Reserve.

No. 2.—Twenty-five inches of water from a small creek running through a Reserve on the Portage Road, about three miles from head of Anderson Lake.

BRIDGE RIVER RESERVE:

No. 1.—Twenty-five inches of water from a small creek running through the Reserve, one mile north of the village on Fraser River.

No. 2.—Fifty inches of water from Big Creek, adjoining a Reserve on Fraser River about eight miles north of No. 1, to be conducted by a ditch under construction.

No. 3. Fifty inches of water from a creek upon the Reserve, and about three miles from the mouth of Bridge River, on the south bank.

No. 4.—Fifty inches of water from a creek upon the Reserve, on the south bank of Bridge River and about 2½ miles up the river from No. 3.

No. 5.—Fifty inches of water from Cameo's Creek, upon the Reserve, about six miles up the river from No. 4, and upon the south bank.

No. 6.—Ten inches of water from a spring upon the Reserve, about four miles from the mouth of Bridge River, and upon the north bank.

No. 7.—Fifty inches of water from a creek upon the Reserve, three miles from No. 6, up Bridge River, and on the north bank.

The above, except No. 2, are all utilized by means [illegible] for irrigating the various portions of the [illegible] which are under cultivation.

WM. LAING MEASON [illegible]

[illegible]

No objection to this record.

No objection to this record.

The waters of this creek are all recorded.

No objection to this right.

No objection to this record.

No objection to this record.

No objection to this record.

This application should on no account be allowed. Dickey Creek is all recorded. Hoey's Creek is recorded three times over, and besides it is the only supply for the town of Lillooet.

No objection to this record.

No objection to this record.

No objection to this record.

No objection to this record.

No objection to this record.

Not in Lillooet District

No objection to this record.

No objection to this record.

No objection to this record.

No objection to this record.

No objections to any of the records on the Schloss, Necait Nequatqua, and Bridge River Reserves

L. Sours
A.C. of L & W
Lillooet District

4108/90

be conveyed by a ditch and dry water courses into Lake Creek, and diverted again at same point as No. 1.

Bonaparte Reserve, Chilcotin:

One hundred inches of water from the creek which bounds the Reserve on the west, to be diverted at the present ditch head.

Anahim Reserve, Chilcotin:

No. 1.—Two hundred inches of water from Big Flat Creek, which flows through the Reserve.

No. 2.—One hundred inches of water from a creek which flows through the Reserve at the eastern end, about one mile from No. 1.

Lillooet District.

Kanim Lake Reserve:

One hundred inches of water from a creek on the mountain bounding the Reserve on the north, to be diverted at the head of the present ditch.

Alkali Lake Reserve:

No. 1.—One hundred inches of water from Alkali Lake Creek, to be diverted at the present ditch head.

No. 2.—Fifty inches of water from a small creek running through the Reserve known as Joe Rosetti's Creek, to be diverted at the head of the ditch which now conveys said water on to the Reserve.

No. 3.—The right to construct a dam at the outlet of Harper's Lake, on Dog Creek Mountain, and the right to the water retained by said dam, to be conveyed by means of a ditch, already surveyed, to the Reserve known as Wycott Flat.

Dog Creek Reserve:

One hundred inches of water from Dog Creek, to be diverted at the heads of the two ditches now used.

Canoe Creek Reserve No. 2:

One hundred inches of water from a creek about five miles east of the Reserve, to be diverted at the head of the ditch now used.

Canoe Creek Reserve No. 1:

No. 1.—Two hundred inches of water from a stream formed by the overflow in Spring of Lakes, in the vicinity of R. Valenzuela's meadows, and about 15 miles south-east from the Reserve, with the right to store said water in a chain of lakes, situate four miles west of Rocky Spring, and to tap said lakes in order to convey said 200 inches of water by a dry water course into Canoe Creek at the upper crossing, and to take the same quantity of water out of Canoe Creek by means of the present ditch on the Reserve.

No. 2.—Twenty inches of water from a small stream running through the Reserve at the village.

High Bar Reserve:

Twenty-five inches of water from a small stream flowing through the Reserve, to be conveyed by the present ditch.

Clinton Reserve:

No. 1.—Twenty-five inches of water from a small stream which runs through the Reserve at the 9-mile post, to be conveyed by the present ditch.

No. 2.—One hundred inches of water from Kelly Creek, to be diverted at a point 400 yards above the crossing of the Dog Creek and the Clinton waggon road, and to be conveyed by a proposed ditch on to the 9-Mile Post Reserve.

Pavilion Reserve:

No. 1.—One hundred inches of water from Pavilion Creek, to be diverted at the head of the present ditch, and conveyed by the same on to the Reserve.

4 Lillooet

No objections to

This water already re

This water already re

No objection to this

Fifty inches is suffi

Subject to existing.

Subject to existing.

Subject to existing re

No objection to th

No objection to the

Subject to existing

Subject to existin

W A T E R A C T

Section 74

CANCELLATION ORDER

BEFORE THE COMPTROLLER OF WATER RIGHTS:

In accordance with the notice of proposed cancellation dated 17th December, 1934, Conditional Water Licence 7350 is hereby cancelled.

DATED at Victoria, B.C. this 2nd day of February, 1935.

J. Macdonald

Comptroller of Water Rights.

File 2-15-1.

CANCELLED ON MAP 26 B
ass. 7-2-35

WATER ACT

Section 74

IN THE MATTER OF Conditional Water Licence No. 7550, dated 24th April, 1924, granted to the Department of Indian Affairs, authorizing the diversion of water from Porcupine (Kelly) creek and Gabriel creek for irrigation purpose on Clinton Indian Reserve (No.8 Clinton).

.....

YOU ARE HEREBY NOTIFIED that you have failed to prove to my satisfaction:

(a) that the construction of the works authorized under the above mentioned licence was begun within the time fixed therefor, and

(b) that the construction of the said works was prosecuted with due diligence.

AND YOU ARE FURTHER NOTIFIED that on the 31st day of January, 1935, I propose to cancel the said Conditional Water Licence No. 10700.

DATED at Victoria, B.C. this 17th day of December, 1934.

Comptroller of Water Rights.

File 2-15-1.

PROVINCE OF BRITISH COLUMBIA. **WATER RIGHTS BRANCH.** DEPARTMENT OF LANDS.

CONDITIONAL WATER LICENCE.

(For an Irrigation Purpose.)

WHEREAS the Board of Investigation, constituted and acting under the "Water Act, 1914," duly held an investigation respecting the water set out in the order No. 5737, duplicate of which is hereto attached, and in the said order directed the Comptroller of Water Rights to issue a conditional licence in respect of the particular record and claim respectively set out therein, and further therein named the terms and conditions to be embodied in the said licence:

NOW, THEREFORE, I, Comptroller of Water Rights of the Province of British Columbia, in pursuance of the said order and in conformity with the "Water Act, 1914," issue this conditional licence, and declare the rights in and to the use of the said waters held under the said record in respect of the said claim to be such as are set out in the said order; and the terms and conditions of the said order and any exhibits which are therewith incorporated are hereby incorporated herewith and form a part hereof. This licence is appurtenant to Clinton Indian Reserve (No.2 Clinton).

CANCELLED

Made and entered this 21st day of April, 1921

E. A. Cleveland
Comptroller of Water Rights.

No. 7350

Form No. 1666, W.R.B. (Licence in respect of Board Order)—1,500-1-23—584.

ORIGINAL

PROVINCE OF BRITISH COLUMBIA. **WATER RIGHTS BRANCH.** DEPARTMENT OF LANDS.

DETERMINATION AND ORDER.

(FOR A CONDITIONAL WATER LICENCE FOR IRRIGATION PURPOSES.)

BY THE BOARD OF INVESTIGATION
UNDER THE "WATER ACT, 1914."

In the Matter of the Claims of the Department of Indian Affairs to Rights to the Use of the Waters

of Porcupine (Kelly) and Gabriel Creeks

in the neighbourhood of Clinton, in the

Ashcroft and Lillooet Water District.

NOW, on the 11th day of June, 1920, the above-entitled matter coming on regularly for final hearing before the Board of Investigation; due notice having been given of the time and place of hearing; all and every the steps required under the Act to be taken by the Board before a determination of the said rights and claims should be made having been taken; all evidence, testimony, and proofs filed with the Board or presented in the above-entitled matter having been duly considered; a quorum of the Board being present at the hearing; and the Board being now fully advised in the premises, determines with respect to the said claims (which are on file and designated as Indian File No. 2-15-1) that a valid water record affecting the said claim was made under authority of an Act passed prior to the 12th day of March, 1909, and that under the said water record the Clinton tribe or band of Indians was granted a right to take and use water from Porcupine (Kelly) Creek and Gabriel Creek, tributaries of Clinton Creek, for irrigation and domestic purposes on the Clinton Indian Reserve, being Reserve No.2 of the said tribe or band.

ORIGINAL

2. The claims of the Department of Indian affairs with respect to the said waters are allowed by the Board, to the extent hereinafter specified, and the Comptroller of Water Rights is hereby directed to issue a conditional licence in respect thereof embodying the following terms and conditions:—

(*a.*) The sources of the water supply are Porcupine (Kelly) Creek and Gabriel Creek, tributaries of Clinton Creek.

(*b.*) The points of diversion from the said sources are located as shown in the exhibit marked "A" hereto attached, which is incorporated herewith and made a part hereof, the original of which exhibit is on file in the office of the Comptroller of Water Rights, Parliament Buildings, Victoria, B.C.

(*c.*) The date ~~for~~ from which the said licence shall take precedence is 23rd February, 1891.

(*d.*) The purpose for which the water is to be used is irrigation.

(*e.*) The maximum quantity of water per annum which may be used when irrigation is extended to all the lands mentioned in subclause (*g*) of this clause, until lawfully altered, is 840 acre-feet, and the maximum quantity of water which may be used per annum on each acre actually irrigated until lawfully altered is 3 acre-feet: Provided that where sources of supply other than those named in subclause (*a*) hereof are drawn upon for the irrigation of a part or all of the same lands as are described in subclause (*g*) hereof, the maximum quantity of water which may be used under the licence hereby directed to be issued shall be reduced by the quantity which the licensee may be entitled to use from said other sources of supply: Provided further that when the Engineer of the Water District has accumulated the requisite hydrographic data for determining to the satisfaction of the Comptroller the *pro rata* part of the said total quantity to be apportioned to the licence hereby directed to be issued, the Comptroller shall require the surrender of the licence, and shall amend the same by stating the particular quantity to which the licensee is entitled from the particular sources named therein.

(*f.*) The period of the year during which the water may be used is between the first day of April and the thirtieth day of September.

(*g.*) The water may be used on the Clinton Indian Reserve (No.2 Clinton) of which 280 acres are said to be irrigable. The extent and location of the said irrigable lands are more particularly shown in the said Exhibit "A."

(*h.*) The works which are required to be constructed before the issue of a final licence are the clearing, stumping, and levelling of the irrigable lands on the said reserve and the additional works required for conducting thereto the maximum quantity of water hereby authorized to be diverted.

(*i.*) The execution of the said works shall be commenced or resumed on or before the first day of June, 1924, and shall be prosecuted with due diligence and in a workmanlike manner and to the satisfaction of the Comptroller of Water Rights.

(*j.*) The said works shall be completed and the quantity of water to which the licensee is entitled beneficially used for the purpose set out in the licence on or before the first day of November, 1930.

(*k.*) Before any change is made in the said works which would be a material deviation from the plans as approved or the works as accepted by the Comptroller, plans of such proposed change must be filed with the Comptroller and approved by him.

Board Order No.5737.

ORIGINAL

(l.) The nature and the extent of the incidental uses permitted under the licence are: For domestic purposes, the use of 2,000 gallons a day of water from any or all the said sources of supply during the whole of the year; and for storage purpose, such quantity of water (not exceeding ---------- acre-feet) as, together with the natural flow-water used hereunder, will be necessary to secure to the licensee the quantity granted hereunder. The water which may be so stored shall be that of ---------- and it may be stored (accumulated) in a reservoir at ---------- between the first day of October in each year and the first day of June in the succeeding year, and may be used as provided for in subclauses (*d*), (*e*), and (*f*) of this clause, but such uses shall not enlarge the quantity of water allowed by subclause (*c*) hereof.

(*m.*) The Board may extend the time for the commencement, resumption, or completion of the execution of the works on being satisfied that it is in the public interest and that it will not injuriously affect the rights of any licensee.

(*n.*) The licence shall not in any way be deemed to be a final licence for the use of water, but shall have the effect only of a conditional licence issued under Part V. of the "Water Act, 1914," and shall be subject to all the provisions of the said Act, including the filing of proof of the completion of the said works and the putting of the water to such beneficial use within the time limited by the provisions of section 117 of the said Act.

3. Pending the issue of the licence hereby authorized to be issued, the terms and conditions of this order shall govern the respective rights of the record-holders or claimants affected thereby.

Made and entered this 7th day of April, 1921

THE BOARD OF INVESTIGATION.

By J. B. Alexander, ~~Chairman~~ Member.

and J. B. Lane, *Member.*

Form 587, W.R.B.—2,000-12-20.

Order No. 5737

ORIGINAL

ASHCROFT & LILLOOET WATER DISTRICT

To accompany Board Order 5737 (C.L. 7350).

- Scale. 20 Chains to 1 Inch -

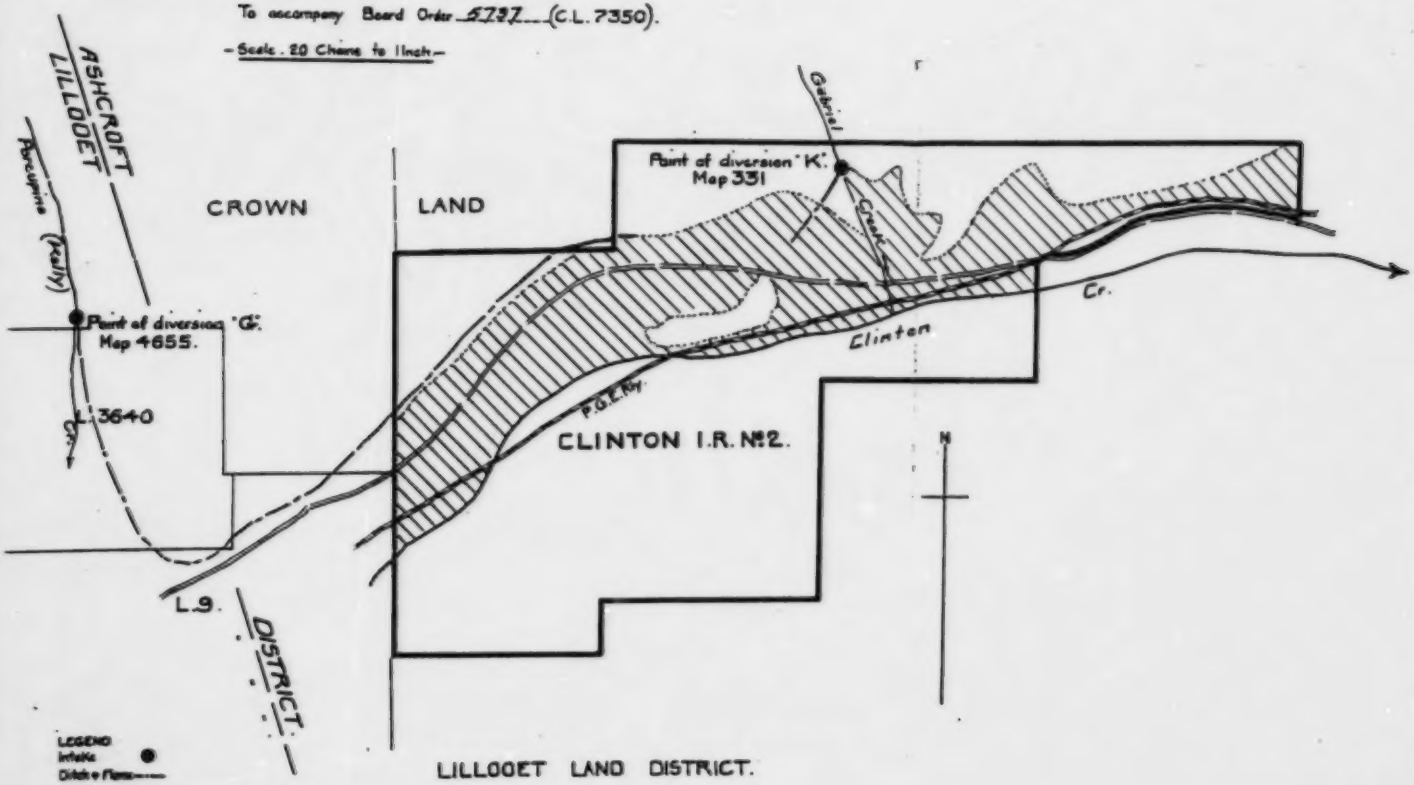

LEGEND
Intake ●
Ditch & Flume ——
Road ═══
The boundaries of the land to which this licence is appurtenant are shown shaded. & 880 acres within the said boundaries are deemed to be irrigable & are shown by single hatching.

Description of Works to be constructed:-
Ditches & Flumes

Signature [signature]
[signature] 24 Apr. 1924
B.O. 5737 for C.L. 7350.
File. 2.15.1.

EXHIBIT "A".

W.R.B. 13—4M-347-2281 (2)

PROVINCE OF BRITISH COLUMBIA. | WATER RIGHTS BRANCH. | DEPARTMENT OF LANDS AND FORESTS.

CONDITIONAL WATER LICENCE.

DIRECTOR OF INDIAN AFFAIRS of Ottawa, Ontario, is

hereby authorized to divert and use water as follows:—

(a.) The source of the water-supply is Corner Brook, tributary of Cut-off Valley Creek.

(b.) The point of diversion is located as shown on the attached plan.

(c.) The date from which this licence shall have precedence is 15th July, 1946.

(d.) The purpose for which the water is to be used is Irrigation.

(e.) The maximum quantity of water which may be diverted is 15 acre feet per annum

and such additional quantity as the Engineer may from time to time determine should be allowed for losses.

(f.) The period of the year during which the water may be used is 1st April to 30th September.

(g.) The land upon which the water is to be used and to which this licence is appurtenant is Clinton Indian Reserve No. 2, of which 7.5 acres may be irrigated.

(h.) The works authorized to be constructed are flume and ditch.

and they shall be located approximately as shown on the attached plan.

(i.) The construction of the said works shall be commenced on or before the 31st day of March 19 47 and shall be completed and the water beneficially used on or before the 31st day of December 19 49.

ENTERED ON
Map No. 331
By AWL

Replaced by F.L. 14601

Comptroller of Water Rights.

File No. 0162254 Date issued October 1, 1947 Licence No. 18030

10

British Columbia

To accompany Conditional Licence No. 18030

ASHCROFT WATER DISTRICT

Scale: 20 Chains to 1 Inch.

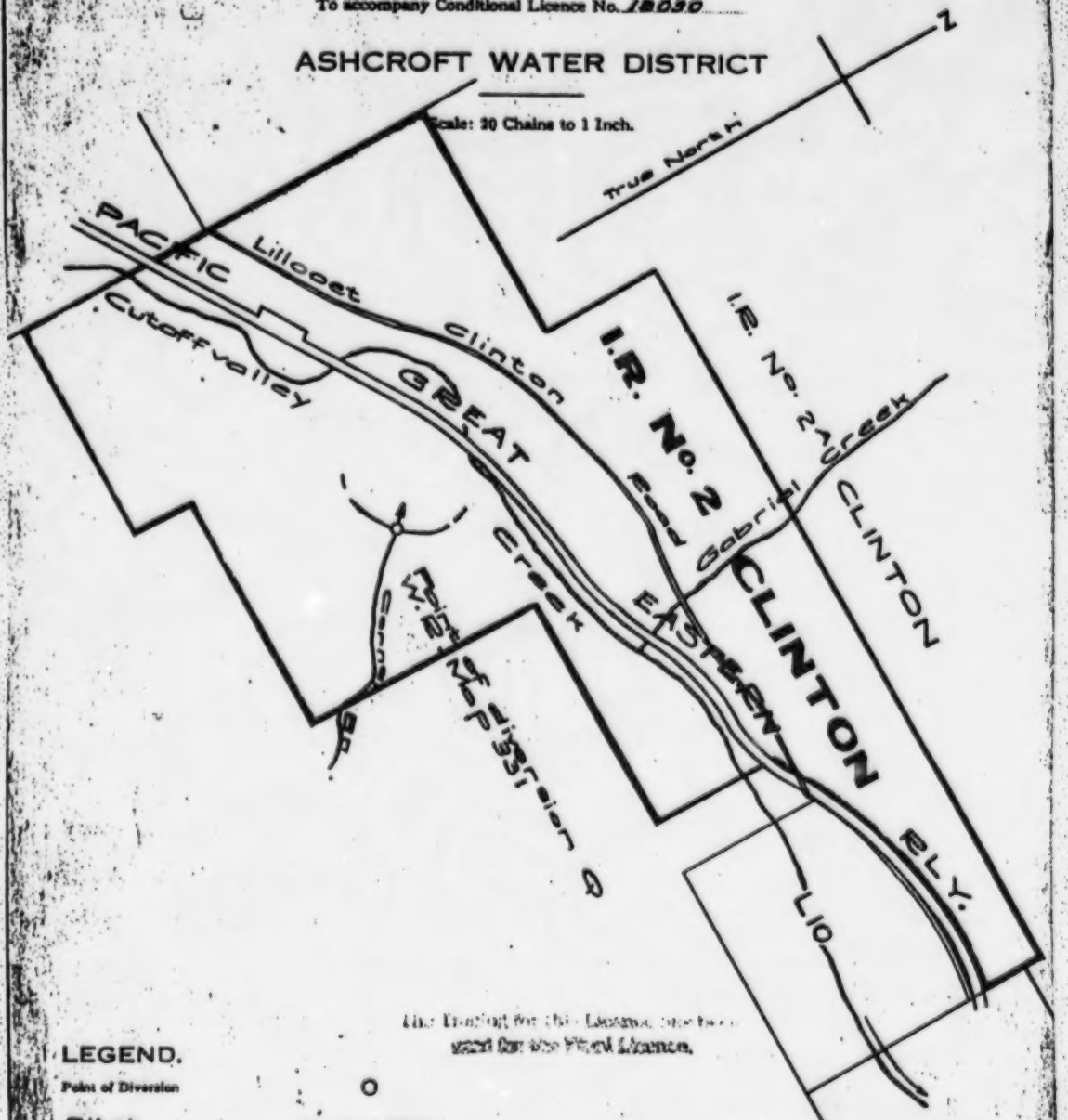

The Trading for this Licence has been used for the Final Licence.

LEGEND.

Point of Diversion O

Ditch — — —

The boundaries of the land to which this licence is appurtenant are shown thus: ▬▬▬

Signature [signature]

Date 1st Oct. 1947

EXHIBIT "A"

C.L. 18030

File 016220

W.R.B. 2—2M-[illegible]

PROVINCE OF BRITISH COLUMBIA.

WATER RIGHTS BRANCH.

DEPARTMENT OF LANDS.

FINAL WATER LICENCE.

The ~~Superintendent-General~~ Director of Indian Affairs of Ottawa, Canada, is hereby authorized to divert and use water as follows:—

(*a.*) The source of the water-supply is Gabriel Creek,

a tributary of Cut-off Valley Creek.

(*b.*) The point of diversion from the stream is located as shown in the Exhibit marked "A" hereto attached.

(*c.*) The date from which this licence shall have precedence is 15th July, 1946.

(*d.*) The purpose for which the water is to be used is Irrigation.

(*e.*) The maximum quantity of water which may be diverted from the stream is 88.5 acre feet per annum.

(*f.*) The period of the year during which the water may be used is 1st April to 30th September.

(*g.*) The land upon which the water may be used is Clinton Indian Reserve No. 2, of which 35.4 acres may be irrigated

as shown in the said Exhibit "A"

(*h.*) The works for the diversion and the carriage of the water consists of Ditches.

~~(*i.*) This licence is issued in substitution of Conditional Water Licence No.~~

ENTERED ON
Map No. 331
By A.W.L.

J. S. Lane
Deputy Comptroller of Water Rights.

File No. 0162255 Date issued September 2, 1947 Licence No. 12654

(8)

British Columbia

To accompany *Final* Licence No. *12654*

ASHCROFT WATER DISTRICT

Scale: 40 Chains to 1 Inch.

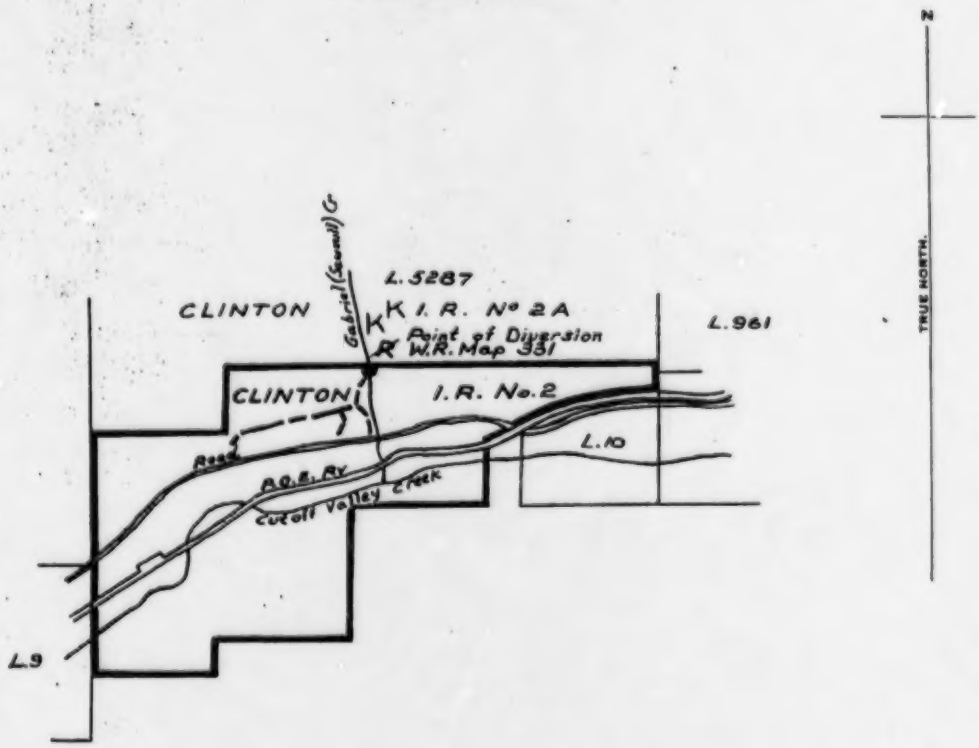

LILLOOET LAND DISTRICT

LEGEND.

Point of Diversion

Ditch.

The boundaries of the land to which this licence is appurtenant are shown thus;

Signature *J. E. Lane*

Date *SEPT 2ND 1947*

F.L. *12654*

File *0162255*

EXHIBIT "A"

Province of
British Columbia

Ministry of
Environment

Water Management Branch

ORDER

WATER ACT

Section 15

File No. 0162254

In the matter of Final Water Licence 14601, which authorizes the diversion of water from Corner Brook for irrigation purpose.

Having determined that the source of the water-supply was erroneously stated and being satisfied that no persons rights will be injuriously affected, I hereby amend clause (a) of said licence to read as follows:

(a) The source of the water-supply is Kelly Creek.

Dated at Victoria, B.C., this 27th day of August, 1984.

J. E. Farrell,
Deputy Comptroller of Water Rights.

Province of British Columbia

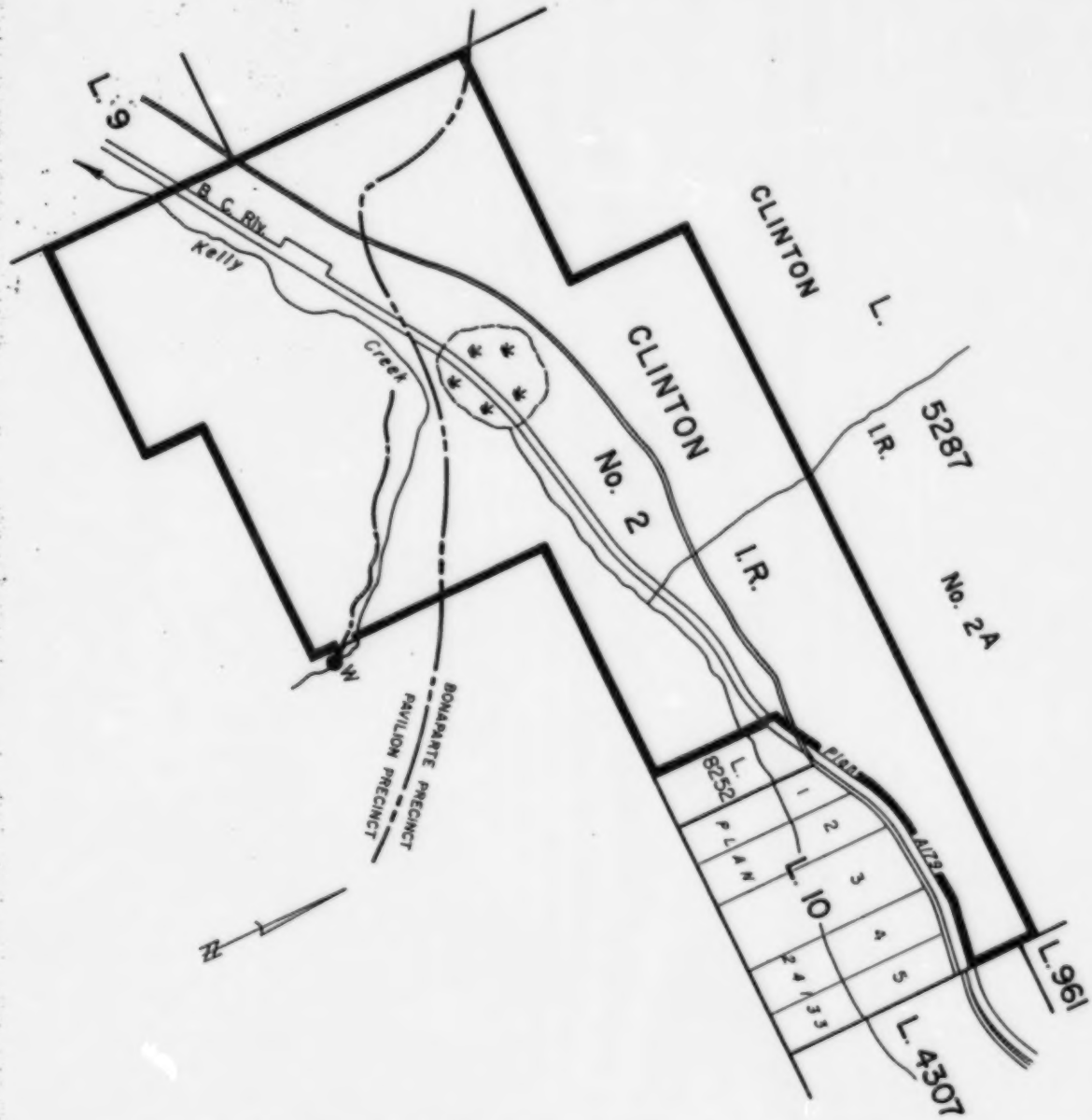

WATER DISTRICT : ASHCROFT

LAND DISTRICT : LILLOOET

LEGEND

Scale	: 20 Chains to 1 inch
Point of Diversion	: ●
Map Number	: W.R. 255
Ditch & Flume	: ——— - ———
Permit over Crown Land:	▬▬▬

Signature [signature]

Date 27th August, 1984

Amended F. L. 14601
File 0162254
P.C.L. 3615

The boundaries of the land to which this licence is appurtenant are shown thus: ▬▬▬

W.R.B. 1" *M-851-8504 (2)

PROVINCE OF BRITISH COLUMBIA

Water Rights Branch

DEPARTMENT OF LANDS AND FORESTS

FINAL WATER LICENCE

DIRECTOR OF INDIAN AFFAIRS of Ottawa, Ontario, is

hereby authorized to divert and use water as follows:—

(*a*) The source of the water-supply is Corner Brook, tributary of Cut-off Valley Creek.

(*b*) The point of diversion is located as shown on the attached plan.

(*c*) The date from which this licence shall have precedence is 15th July, 1946.

(*d*) The purpose for which the water is to be used is Irrigation.

(*e*) The maximum quantity of water which may be diverted is 14.6 acre feet per annum and such additional quantity as the Engineer may from time to time determine should be allowed for losses.

(*f*) The period of the year during which the water may be used is 1st April to 30th September.

(*g*) The land upon which the water is to be used and to which this licence is appurtenant is Clinton Indian Reserve No. 2, of which 7.3 acres may be irrigated.

(*h*) The works authorized hereunder are Flume and Ditch located as shown on the attached plan.

(*i*) This licence is issued in substitution of Conditional Water Licence No. 18030.

AMENDED 27.8.84

(E.H. Tredcroft)
Comptroller of Water Rights.

File No. 0162254 Date issued March 1, 1952 Licence No. 14601

(12)

British Columbia

To accompany Final Licence No. 14601
& Permit for R/W over Crown Land

ASHCROFT WATER DISTRICT

Scale: 20 Chains to 1 Inch.

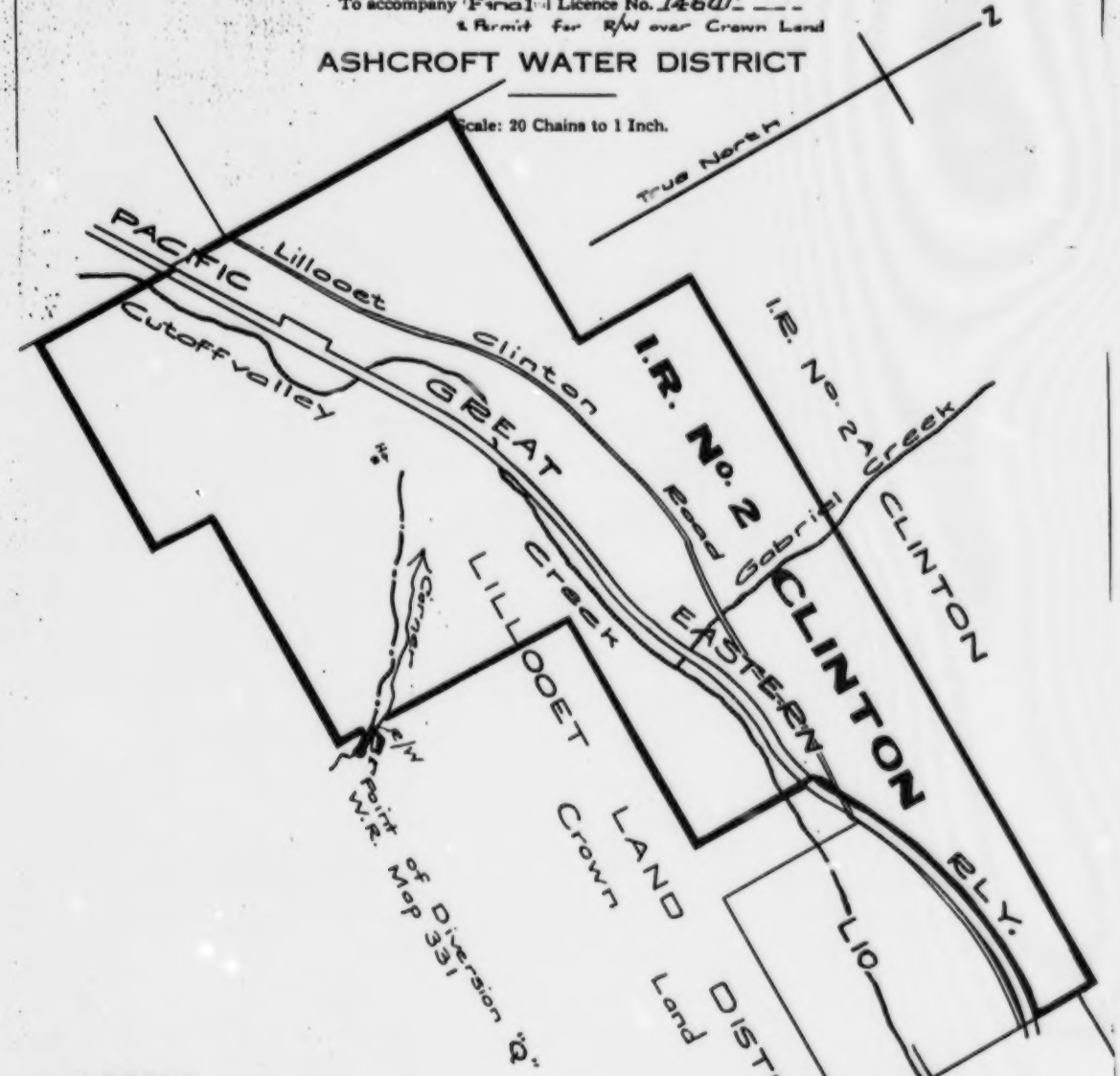

LEGEND.

Point of Diversion ●

Ditch & Flume

Right-of-Way

The boundaries of the land to which this licence is appurtenant are shown thus;

Signature

Date 1st March 1952

F.L. 14601 for C.L. 18030

File 0162254

EXHIBIT "A"

For R/W see Ref. Map 24B (A-3)

DEPARTMENT OF LANDS, FORESTS, AND WATER RESOURCES
WATER RESOURCES SERVICE
WATER RIGHTS BRANCH
VICTORIA, B.C.

ORDER

WATER ACT

Section 15

FILE NO. 0262437

In the matter of Final Water Licence 20035 which authorizes the diversion of water from North Thompson River for irrigation purpose.

Having received an application for Change of Works and being satisfied that no person's rights will be injuriously affected I hereby authorize the construction of diversion structures, pipe and sprinkler system to be located approximately as shown on the attached amended plan.

The construction of the said works has been commenced and shall be completed and the water beneficially used on or before the 31st day of December, 1975.

Dated at Victoria, B.C. this 6th day of March, 1974.

A.K. Sutherland,
Deputy Comptroller of Water Rights.

British Columbia

KAMLOOPS WATER DISTRICT

KAMLOOPS DIVISION OF YALE DISTRICT

Scale: 20 Chains to 1 Inch

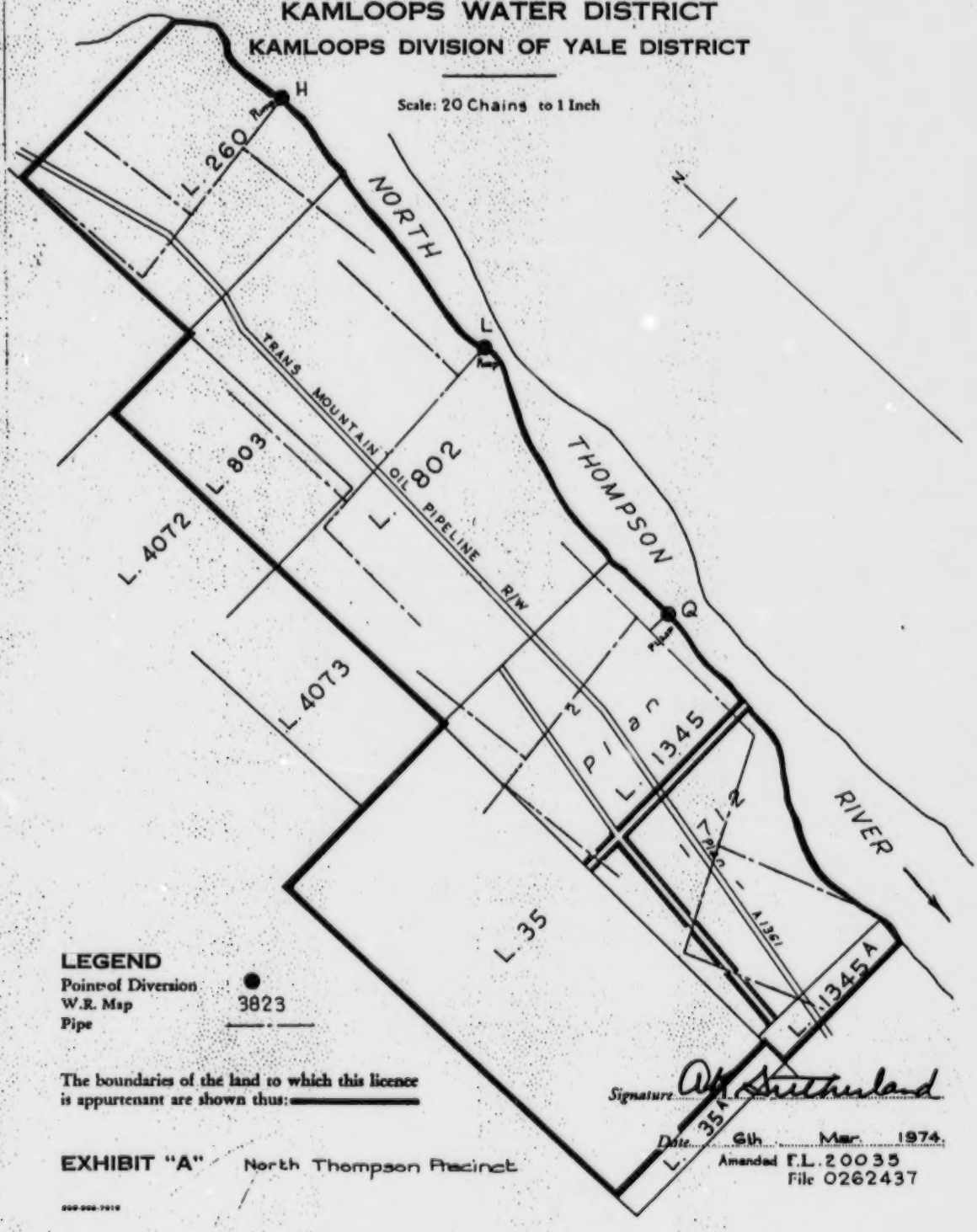

LEGEND

Point of Diversion ●

W.R. Map 3823

Pipe

The boundaries of the land to which this licence is appurtenant are shown thus:

Signature A. Sutherland

Date 6th Mar. 1974.

Amended F.L. 20035

File 0262437

EXHIBIT "A" North Thompson Precinct

WATER RESOURCES SERVICE
WATER RIGHTS BRANCH

DEPARTMENT OF LANDS, FORESTS, AND WATER RESOURCES

THE PROVINCE OF BRITISH COLUMBIA—WATER ACT

FINAL WATER LICENCE

J. Ramon Somavia
and Juanita de L. Somavia, Box 47, Kamloops, B.C.

is/are hereby authorized to **divert and use** water as follows:—

(*a*) The source(s) of the water-supply is/are **North Thompson River.**

(*b*) The point(s) of **diversion** is/are located as shown on the attached plan.

(*c*) The date from which this licence shall have precedence is **11th May, 1965.**

(*d*) The purpose for which the water is to be used is **irrigation.**

(*e*) The maximum quantity of water which may be **diverted is 1892.5 acre feet per annum,**

and such additional quantity as the Engineer may from time to time determine should be allowed for losses.

(*f*) The period of the year during which the water may be **used is 1st April to 30th September.**

(*g*) The land upon which the water is to be used and to which this licence is appurtenant is **Lots 260, 802, 803, 35, 1345A and Lots 1 and 2 of Lot 1345, Plan 1712, Kamloops Division of Yale District, of which 757 acres may be irrigated.**

(*h*) The works authorized hereunder are **pumps, pipes and sprinklers,**

located as shown on the attached plan.

(*i*) ~~This licence is issued in substitution of Conditional Water Licence No.~~

H. D. DeBeck,
Comptroller of Water Rights.

File No. **0262437** Date issued: **1 August 1967** Final Licence No. **20035**

6

British Columbia

KAMLOOPS WATER DISTRICT

KAMLOOPS DIVISION OF YALE DISTRICT

Scale: 20 Chains to 1 Inch

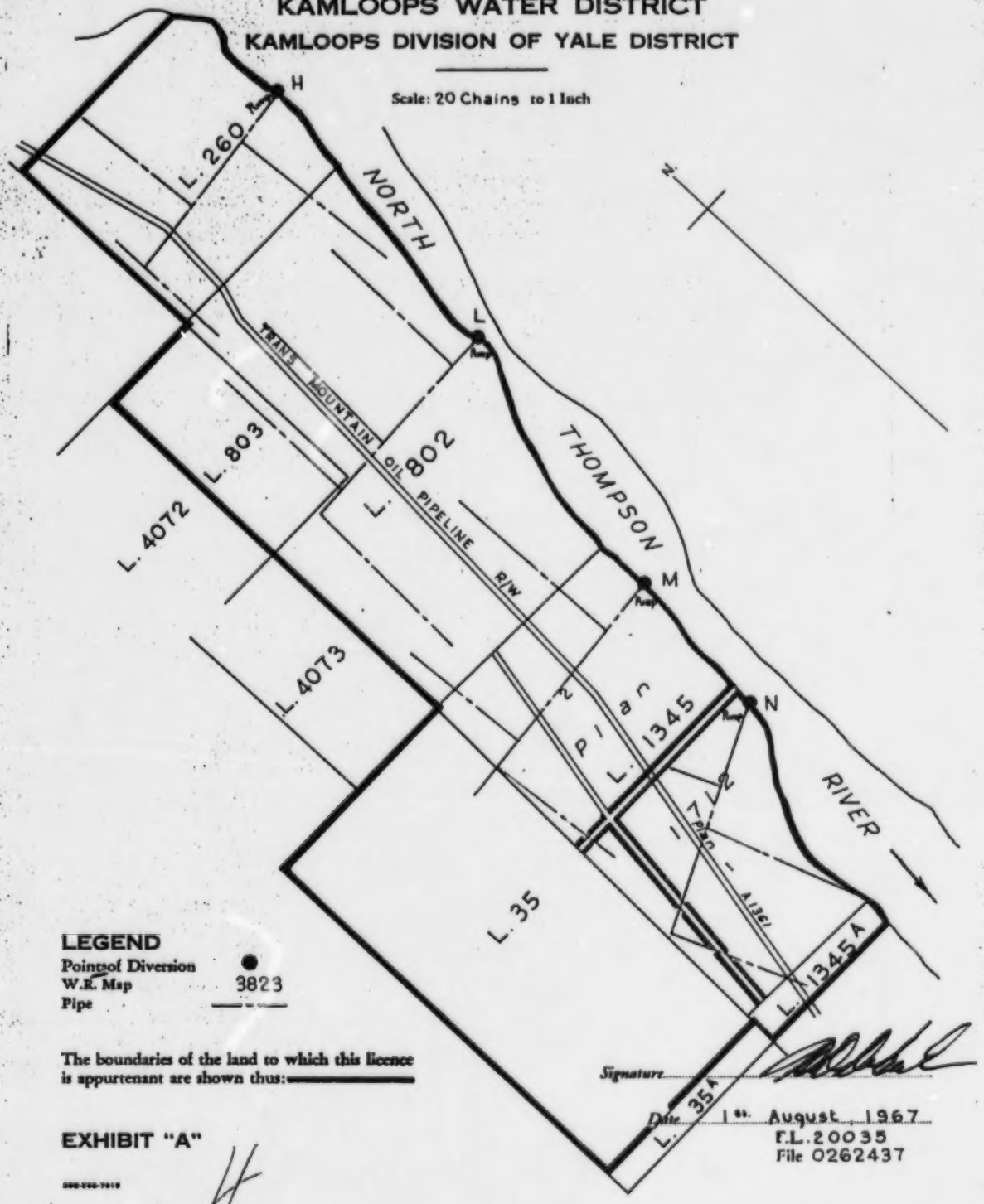

LEGEND

Point of Diversion ●

W.R. Map 3823

Pipe

The boundaries of the land to which this licence is appurtenant are shown thus:

Signature

Date 1st August, 1967

F.L. 20035

File 0262437

EXHIBIT "A"

4

Stream Register Report Water Licence Information System

Report Requested By : DJULLY
Date Report Requested : 1996/04/01 14:01
Report Sorted By : Source Gazetted - Priority Date - Licence Number
Selection Criteria
START POINT : 7065883 - 92P/4E(g) K
END POINT : 806717 - Clinton Creek right of Bonaparte River

Priority YYYY/MM/DD	Licence Number	File Number	Appurtenancy	Licensee	PUC	Quantity/Units	Term Start	Term End	Licence Comments	Process Status
	Source		WR Map	POD RED POD Comments					Prec	
1967/11/22	C062075	0241281	SEE FILE	COXON KEITH S & BRENDA SAUER BERTRAM W BOX 485 CLINTON BC V0K1K0	SW IRR	1,000.00 GD 247.80 AF	Jan 01 Apr 01	Dec 31 Sep 30	STOCK WATERING	
	Clinton Creek		WR333	K3 N					02B ASH - BONAPARTE	
	Clinton Creek		WR333	L3 N						
	Clinton Creek		WR333	M3 N						
1967/11/22	C062076	0370500	0.36 ACS OF L 1 OF L 246 LILLOOET DIST PLAN 23976	SKODJE EDWARD 5-72 JAMIESON CRT NEW WESTMINSTER BC V3L5B6	IRR	0.90 AF	Apr 01	Sep 30		
	Clinton Creek		WR333	M3 N					02B ASH - BONAPARTE	
1971/05/29	F004660	0241288	23.4 AC OF L 118 LILLOOET DIST	MARTIN WILLIAM S & PATRICIA A 2633 YORK AVE VANCOUVER BC V6K1E6	DOMIN IRR	1,000.00 GD 58.50 AF	Jan 01 Apr 01	Dec 31 Sep 30		
	Clinton Creek		WR333	S N					02B ASH - BONAPARTE	
1978/08/23	C107112	0241283	5.75 AC OF LOT 6 OF LOT 962 AND OF LO T 2 GROUP 5 LILLOOET DISTRICT PLAN 23315	CAHILL TIMOTHY E & ANGELA BOX 283 CLINTON BC V0K1K0	IRR	11.50 AF	Apr 01	Sep 30		
	Clinton Creek		WR333A	U3 N					02B ASH - BONAPARTE	
1986/01/02	C030745	0241284	LANDS WITHIN THE BDYS OF	CLINTON VILLAGE OF BOX 309 CLINTON BC V0K1K0	WMELA	676,000.00 GY	Jan 01	Dec 31		
	Clinton Creek		WR333A	L N					02B ASH - BONAPARTE	

Priority YYYY/MM/DD	Licence File Number	Appurtenancy Number		Licensee		PUC	Quantity/Units	Term Start	Term End	Licence Comments	Process Status
	Source		NR Map	POD	RED POD Comments					Proc	
1886/01/02	C030746	0263783	1.79 AC OF L 1 OF L 7 GP 5 LILLOOET DIST PLAN 6453 EXC PLAN 13446	HIGGINBOTTOM ROLAND D & CAROL A PO BOX 143 CLINTON BC V0K1X0		IRR	4.48 AF	Apr 01	Sep 30		
	Clinton Creek		WR333A	L	N					02B ASH - BONAPARTE	
1907/06/05	F006656	0241285	18.5 AC OF PARCEL A OF L 158 PLAN B6959; & L 159 EXC PLAN B9730 LILLOOET DIST	SINGER LUDWIG & ERNESTINE BOX 217 CLINTON B C V0K1X0		DOM IRR	1,000.00 GD 46.00 AF	Jan 01 Apr 01	Dec 31 Sep 30		
	Clinton Creek		WR333	N	N					02B ASH - BONAPARTE	
	Clinton Creek		WR333	N	N						
1916/09/26	F003953	0265670	15 AC OF L 2399 LILLOOET DIST	ROBERTSON ROBERT C BAKER JEAN E & WAGNER MARY E C/O R C ROBERTSON PO BOX 1079 SALMON ARM BC V1E4P2		IRR	37.50 AF	Apr 01	Sep 30		
	Clinton Creek		WR333A	Y	N					02B ASH - BONAPARTE	
1914/10/05	F006661	0265677	4.8 AC OF L 3763 LILLOOET DIST	MARTIN WILLIAM S & PATRICIA A 2633 YORK AVE VANCOUVER BC V6K1B6		IRR	12.00 AF	Apr 01	Sep 30		
	Clinton Creek		WR333	X	N					02B ASH - BONAPARTE	
1928/11/05	C009023	0265041	LAND WITHIN BOY OF	CLINTON VILLAGE OF BOX 309 CLINTON BC V0K1X0		WMELA	7,300,000.00 GY	Jan 01	Dec 31	STOR AT C 29776 CLINTON CR	
	Clinton Creek		WR333	XX	N					02B ASH - BONAPARTE	

Priority YYYY/MM/DD	Licence Number	File Number	Appurtenancy	Licensee	PUC	Quantity/Units	Term Start	Term End	Licence Comments	Process Status
Source			WR Map	POD NED POD Comments					Proc	
1929/02/25	C031110	0246294	LANDS WITHIN THE BOYS OF	CLINTON VILLAGE OF BOX 309 CLINTON BC V0K1K0	WARLA	6,935,000.00 GY	Jan 01	Dec 31		
Clinton Creek			WR333	XX N					02B ASH - BONAPARTE	
1937/10/23	C107047	0129591	2.0 ACS OF LOT 4 OF GROUP 5 LILLOOET DISTRICT EXC PLANS 13177, 15029 24160, 34355 AND 35526	L'HEUREUX ALFRED N & RITA-MARIE T BOX 267 CLINTON BC V0K1K0	IRR	5.60 AF	Apr 01	Sep 30	A/A PENDING	
Clinton Creek			WR333A	N3 N					02B ASH - BONAPARTE	
1937/10/23	C107049	3002558	.69 AC OF LOT 2 OF LOT 2 GROUP 5 LILL OOET DISTRICT PLAN KAP66479	PIGEON DONALD BOX 250 CLINTON BC V0K1K0	IRR	1.36 AF	Apr 01	Sep 30		
Clinton Creek			WR333A	P3 N ONE DIVERSION STRUCTURE AT THE CONFLUENCE OF CLINTON AND CUTOFF VALLEY CREEKS					02B ASH - BONAPARTE	
1937/10/23	C107050	0129590	4.87 ACS OF LOT 1 OF LOT 2 GROUP 5 LI LLOOET DISTRICT PLAN 23315	NELSON HAROLD WILKINSON JACQUELINE BOX 278 CLINTON BC V0K1K0	IRR	9.74 AF	Apr 01	Sep 30	A/A PENDING	
Clinton Creek			WR333A	N3 N					02B ASH - BONAPARTE	
1937/10/23	C107051	3002559	3.95 ACS OF LOT 2 OF LOT 2 GROUP 5 LI LLOOET DISTRICT PLAN 23315	RUIS LEENDERT & COLLEEN BOX 212 CLINTON BC V0K1K0	IRR	7.90 AF	Apr 01	Sep 30		
Clinton Creek			WR333A	Q3 N					02B ASH - BONAPARTE	

Priority YYYY/MM/DD	Licence Number	File Number	Appurtenancy	Licensee	FUC	Quantity/Units	Term Start	Term End	Licence Comments	Process Status
Source			MR Map	POD / RED POD Comments					Proc	
1937/10/23	C107052	3002560	1.63 ACS OF LOT 3 OF LOT 2 GROUP 5 LI LLOOET DISTRICT PLAN 23315	BUIS LEENDERT & COLLEEN BOX 212 CLINTON BC V0K1K0	IRR	3.26 AF	Apr 01	Sep 30		
Clinton Creek			MR333A	K3 N					02B ASH - BONAPARTE	
1937/10/23	C107053	3002561	1.38 ACS OF LOT 4 OF LOT 962 & LOT 2 GROUP 5 LILLOOET DISTRICT PLAN 23315	RENPEL JAMES & ALICE BOX 363 CLINTON BC V0K1K0	IRR	2.76 AF	Apr 01	Sep 30		
Clinton Creek			MR333A	K3 N JOINT WITH ADJOINING LOT 3					02B ASH - BONAPARTE	
1937/10/23	C107054	3002562	1.37 ACS OF LOT 5 OF LOT 962 & LOT 2 GROUP 5 LILLOOET DISTRICT PLAN 23315	ERWIN ROBERT & LORITA BOX 205 CLINTON BC V0K1K0	IRR	2.74 AF	Apr 01	Sep 30		
Clinton Creek			MR333A	T3 N					02B ASH - BONAPARTE	
1937/10/23	C107055	3002563	0.5 AC OF LOT 6 OF LOT 2 GROUP 5 LILL OOET DISTRICT PLAN 23315 (KF46986)	CANILL TIMOTHY E & ANGELA BOX 283 CLINTON BC V0K1K0	IRR	1.00 AF	Apr 01	Sep 30		
Clinton Creek			MR333A	U3 N					02B ASH - BONAPARTE	
1937/10/23	C107056	3002564	0.88 AC OF LOT 7 OF LOTS 470 & 962 LI LLOOET DISTRICT PLAN 23315	VARGA MICHAEL & VICTORIA L GD CLINTON BC V0K1K0	IRR	1.76 AF	Apr 01	Sep 30		
Clinton Creek			MR333	V4 N					02B ASH - BONAPARTE	

Priority YYYY/MM/DD	Licence Number	File Number	Appurtenancy	Licensee	PUC	Quantity/Units	Term Start	Term End	Licence Comments	Process Status
	Source		MR Map	POD RED POD Comments					Proc	
1937/10/23	C107057	3002565	1.08ACS OF LOT 8 OF LOTS 470 & 962 LI LLOOET DISTRICT PLAN 23315	AMBLER JEFFREY NAISONNEUVE MARY BOX 352 CLINTON BC V0K1E0	IRR	2.16 AF	Apr 01	Sep 30		
	Clinton Creek		WR333	W4 N					02B ASH - BONAPARTE	
1937/10/23	C107058	3002566	.78 AC OF LOT 9 OF LOTS 470 & 962 LIL LOOET DISTRICT PLAN 23315	ENGELHART JOHN M & ELIZABETH A GD CLINTON BC V0K1E0	IRR	1.56 AF	Apr 01	Sep 30		
	Clinton Creek		WR333	X4 N					02B ASH - BONAPARTE	
1937/10/23	C107059	3002567	1.16 ACS OF LOT 10 OF LOTS 470 & 962 LILLOOET DISTRICT PLAN 23315	ENGELHART JOHN M & ELIZABETH A GD CLINTON BC V0K1E0	IRR	2.32 AF	Apr 01	Sep 30		
	Clinton Creek		WR333	Y4 N					02B ASH - BONAPARTE	
1937/10/23	C107060	3002568	1.74 AC OF L 11 OF L 470 & 962 LILLOO ET DIST PLAN 23315	KLOPP ROY BOX 6 CLINTON BC V0K1E0	IRR	3.48 AF	Apr 01	Sep 30		
	Clinton Creek		WR333	Y4 N					02B ASH - BONAPARTE	
1937/10/23	C107061	3002569	4.3 ACS OF LOT A OF LOTS 470 & 875 LI LLOOET DISTRICT PLAN 33811	NELSON HUGH & CLARA BOX 401 CLINTON BC V0K1E0	IRR	8.60 AF	Apr 01	Sep 30		
	Clinton Creek		WR333	X4 N					02B ASH - BONAPARTE	

Priority YYYY/MM/DD	Licence File Number	Appurtenancy Number	Licensee	PUC	Quantity/Units	Term Start	Term End	Licence Comments	Process Status
Source		WR Map	POD RED POD Comments					Proc	
1937/10/23	C107063	3002570	5.6 ACS OF LOT 13 OF LOT 470 LILLOOET DISTRICT PLAN 23315 NELSON HUGH & CLARA BOX 401 CLINTON BC V0K1K0	IRR	11.20 AF	Apr 01	Sep 30		
Clinton Creek		WR333	A5 N					02B ASH - BONAPARTE	
1937/10/23	C107063	3002571	5.3 ACS OF LOT 14 OF LOT 470 LILLOOET DISTRICT PLAN 23315 RUEVE LARRY A PO BOX 503 CLINTON BC V0K1K0	IRR	10.60 AF	Apr 01	Sep 30		
Clinton Creek		WR333	A5 N JOINT WORKS WITH L13 PL.23315					02B ASH - BONAPARTE	
1937/10/23	C107064	3002572	1.54 ACS OF LOT 16 OF LOT 470 LILLOOET DISTRICT PLAN 23315 MCCOLL BONNIE BOX 72 CLINTON BC V0K1K0	IRR	3.08 AF	Apr 01	Sep 30		
Clinton Creek		WR333	G5 N					02B ASH - BONAPARTE	
1937/10/23	C107065	3002573	1.42 AC OF L 17 OF L 470 & 962 AND OF L 2 OF 5 LILLOOET DIST PLAN 23315 HENDERSON ROBERT SITE 503 9390 CARDSTON CT BURNABY BC V3N4R6	IRR	2.84 AF	Apr 01	Sep 30	A/A PENDING	
Clinton Creek		WR333	H5 N					02B ASH - BONAPARTE	
1937/10/23	C107066	3002574	1.81 ACS OF LOT 18 OF LOT 470 & LOT 2 GROUP 5 LILLOOET DISTRICT PLAN 23315 CLINTON VALLEY LAND CO BOX 57 CLINTON BC V0K1K0	IRR	3.62 AF	Apr 01	Sep 30	A/A PENDING	
Clinton Creek		WR333	C5 N					02B ASH - BONAPARTE	

Priority YYYY/MM/DD	Licence File Number	Appurtenancy	Licensee	FUC	Quantity/Units	Term Start	Term End	Licence Comments	Process Status
Source		WR Map	POD NED POD Comments					Proc	
1937/10/23	C107067	3002575 1.48 ACS OF LOT 20 OF LOT 470 & LOT 2 GROUP 5 LILLOOET DISTRICT PLAN 23315	MCPHAIL SHARON C BOX 322 CLINTON BC V0K1K0	INR	1.94 AF	Apr 01	Sep 30		
Clinton Creek		WR333	D6 N					02B ASH - BONAPARTE	
1937/10/23	C107068	3002576 0.5 ACS OF LOT 21 OF LOT 470 & OF LOT 2 GROUP 5 LILLOOET DISTRICT PLAN 23315	FLETCHER DENNIS & SANDRA BOX 435 CLINTON BC V0K1K0	INR	11.00 AF	Apr 01	Sep 30		
Clinton Creek		WR333A	V3 N					02B ASH - BONAPARTE	
1937/10/23	C107069	3002577 0.95 ACS OF LOT 22 OF LOTS 470 & 3764 & LOT 2 GROUP 5 LILLOOET DISTRICT PLAN 23315	ATTWOOD WILLIAM R MARTIN LAURIE C BOX 370 CLINTON BC V0K1K0	INR	1.90 AF	Apr 01	Sep 30		
Clinton Creek		WR333A	W1 N					02B ASH - BONAPARTE	
1937/10/23	C107070	3002578 0.97 AC OF LOT 23 OF LOT 3764 & LOT 2 GROUP 5 LILLOOET DISTRICT PLAN 23315	HARVEY ALLEN & EMILY BOX 67 CLINTON BC V0K1K0	INR	1.94 AF	Apr 01	Sep 30		
Clinton Creek		WR333A	X3 N					02B ASH - BONAPARTE	
1937/10/23	C107071	3002579 1.3 ACS OF LOT 26 OF LOT 3764 & LOT 2 GROUP 5 LILLOOET DISTRICT PLAN 23315	BUIS DANIEL & CAROL BOX 481 CLINTON BC V0K1K0	INR	2.60 AF	Apr 01	Sep 30		
Clinton Creek		WR333A	Y3 N					02B ASH - BONAPARTE	

Priority YYYY/MM/DD	Licence Number	File Number	Appurtenancy	Licensee	PUC	Quantity/Units	Term Start	Term End	Licence Comments	Process Status
	Source		WR Map	POD RED POD Comments					Prec	
1937/10/23	C107072	3002580	6 ACS OF LOT 27 OF LOT 3764 & OF LOT 2 GROUP 5 LILLOOET DISTRICT PLAN 23315	NELSON HAROLD WILKINSON JACQUELINE BOX 279 CLINTON BC V0K1K0	IRR	12.00 AF	Apr 01	Sep 30		
	Clinton Creek		WR333A	M3 N					02B ASH - BONAPARTE	
1937/10/23	C107073	3002581	1.1 ACS OF LOT 28 OF LOT 3764 & OF LOT 2 GROUP 5 LILLOOET DISTRICT PLAN 23315	SVENDSEN ROBERT & EVELYNE GEN DEL CLINTON BC V0K1K0	IRR	2.20 AF	Apr 01	Sep 30		
	Clinton Creek		WR333A	P3 N ONE DIVERSION STRUCTION AT THE CONFLUENCE OF CLINTON AND CUTOFF VALLEY CREEKS					02B ASH - BONAPARTE	
1937/10/23	C108171	3002719	2.62 ACS LOT 15 OF LOT 470 LILLOOET DISTRICT PLAN 23315	BLAIN EARL & JEANNIE BOX 273 CLINTON BC V0K1K0	IRR	5.24 AF	Apr 01	Sep 30		
	Clinton Creek		WR333	P5 N					02B ASH - BONAPARTE	
1955/12/20	C023155	0210368	UNDERTAKING OF LICENSEE	TRANSPORTATION & HIGHWAYS MINISTRY OF THOMPSON OKANAGAN REGION 523 COLUMBIA ST KAMLOOPS BC V2C2T9	LDIMP	0.00 TF	Jan 01	Dec 31		
	Clinton Creek		WR333A	D3 N					02B ASH - BONAPARTE	
1959/03/10	C041962	0317544	89.5 AC OF L 247 & 248 LILLOOET DIST EXC PLAN B5474	SYME ALAN & MARGERY BOX 488 CLINTON B C V0K1K0	IRR	179.00 AF	Apr 01	Sep 30		
	Clinton Creek		WR333	T3 N					02B ASH - BONAPARTE	

Priority YYYY/MM/DD	Licence Number	File Number	Appurtenancy	Licensee	PUC	Quantity/Units	Term Start	Term End	Licence Comments	Process Status
Source			WR Map	POD RED POD Comments					Prec	
1959/03/10	C041963	0224531	10.5 AC OF PARCEL A OF L 247 LILLOOET DIST PLAN B5474 EXC HWY 97 (PLAN H130)	COHEN KEITH S & BRENDA BAUER BERTRAM W BOX 485 CLINTON BC V0K1K0	IRR	21.00 AF	Apr 01	Sep 30		
Clinton Creek			WR333	M3 N					02B ASH - BONAPARTE	
1964/07/06	C029776	0251083	STOR FOR C 9823 CLINTON CR	CLINTON VILLAGE OF BOX 309 CLINTON BC V0K1K0	STORP	9.00 AF	Oct 01	Jun 30	STOR IN CR	
Clinton Creek			WR333	XX N					02B ASH - BONAPARTE	
1969/05/02	C036302	0285475	75 AC OF L 150 LILLOOET DIST EXC PLAN B6959	SINGER LUDWIG & ERNESTINE BOX 717 CLINTON B C V0K1K0	IRR	150.00 AF	Apr 01	Sep 30		
Clinton Creek			WR333	M3 N					02B ASH - BONAPARTE	
1969/05/02	C036303	0285474	10 AC OF L 4930 LILLOOET DIST	BAKER JOHN C & MARJORIE P RR 1 CACHE CREEK BC V0K1H0	IRR	20.00 AF	Apr 01	Sep 30		
Clinton Creek			WR333	C3 N					02B ASH - BONAPARTE	
1975/01/21	C046320	0328271	13 AC OF L 7809 LILLOOET DIST	SYME ALAN & MARGERY BOX 488 CLINTON B C V0K1K0	IRR	26.00 AF	Apr 01	Jul 31		
Clinton Creek			WR333	M3 N					02B ASH - BONAPARTE	

Priority YYYY/MM/DD	Licence Number	File Number	Appurtenancy	Licensee	FUC	Quantity/Units	Term Start	Term End	Licence Comments	Process Status
Source			WR Map	POD RED POD Comments					Proc	
1977/09/19	C051994	0342074	UNDERTAKING OF LICENSEE	CLINTON VILLAGE OF BOX 309 CLINTON BC V0K1K0	WAWLA	109,500,000.00 GY	Jan 01	Dec 31	STOR AT C 51995 CLINTON CR	
Clinton Creek			WR333	XX N					02B ASH - BONAPARTE	
1977/09/19	C051995	0342074	STOR FOR C 51994 CLINTON CR	CLINTON VILLAGE OF BOX 309 CLINTON BC V0K1K0	STORP	300.00 AF	Oct 01	May 31	STOR IN CR	
Clinton Creek			WR92P/4E(g)	X N					02B ASH - BONAPARTE	

---------- Total of 47 Licences Reported ----------

Stream Register Report Water Licence Information System

Report Requested By : DJOLLY
Date Report Requested : 1996/04/01 14:06
Report Sorted By : Source Gazetted - Priority Date - Licence Number
Selection Criteria
START POINT : PD46304 - 331 KK
END POINT : SO4838 - Gabriel Creek left of Cutoff Valley Creek

Priority YYYY/MM/DD	Licence Number	File Number	Appurtenancy	Licensee	POC	Quantity/Units	Term Start	Term End	Licence Comments	Process Status
Source			WR Map	POD RED POD Comments					Proc	
1946/07/15	P012654	0162255	35.4 AC OF IR #2 CLINTON LILLOOET DIST (SEE COMMENTS)	BC HYDRO & POWER AUTHORITY PWR SUPPLY BUS. SERVICES 6911 SOUTHPOINT DR (BO6) BURNABY BC V3N4X8	IRR	88.50 AF	Apr 01	Sep 30	CLINTON IR #2 IS CODED UNDER KELLY CREEK IR #3 (WHISPERING PINES INDIAN BAND) AS THERE IS NO RESERVE NUMBER FOR CLINTO N IR #3	
Gabriel Creek			WR331	KK N					02B ASH - BONAPARTE	

---------- Total of 1 Licence Reported ----------

Report Requested By : DJOLLY
Date Report Requested : 1996/04/01 14:10
Report Sorted By : Source Gazetted - Priority Date - Licence Number
Selection Criteria
START POINT : F048083 - 255 W
END POINT : S08542 - Kelly Creek left of Kelly Lake

Priority YYYY/MM/DD	Licence File Number	Appurtenancy	Licensee	PUC	Quantity/Units	Term Start	Term End	Licence Comments	Process Status
Source		MR Map	POD RED POD Comments					Prec	
1966/07/15	F014601 0162254	7.3 AC OF IR #2 CLINTON LILLOOET DIST (SEE COMMENTS)	BC HYDRO & POWER AUTHORITY PWR SUPPLY BUS. SERVICES 6911 SOUTHPOINT DR (BO8) BURNABY BC V3N4X8	INR	14.60 AF	Apr 01	Sep 30	CLINTON IR#2 IS CODED UNDER KELLY CREEK IR#3 (WHISPERING PINES INDIAN BAND) AS THERE IS NO RESERVE NUMBER FOR CLINTO N IR #2	
Kelly Creek		MR255	W W					62J ASH - PAVILION	

---------- Total of 1 Licence Reported ----------

Report Requested By : DJOLLY
Date Report Requested : 1996/02/23 11:14
Report Sorted By : Source Gazetted - Priority Date - Licence Number
Selection Criteria

START POINT : PO51491 - 3880 E
END POINT : 8070 - North Thompson River right of Thompson River

Priority YYYY/MM/DD	Licence Number	File Number	Appurtenancy	Licensee	PUC	Quantity/Units	Term Start	Term End	Licence Comments	Process Status
Source			WR Map	POD NED POD Comments					Proc	
1935/06/16	C070710	3001241	41.0 AC OF DL 719 KDYD EXC PLANS A230 & 88754	CALDER HUGH E & JOYCE RR 1 HEFFLEY CREEK BC V0E1Z0	IRR	54.60 AF	Apr 01	Sep 30		
North Thompson River			WR3820	L N					13H KAM - NORTH THOMPSON	
1935/06/16	C070711	0061497	109 AC OF L B OF DL 650 734 & 2155 KDYD PLAN 35030	DEVICK R & SONS CATTLE CO LTD RR 3 COMP 10 SITE 7 KAMLOOPS BC V2C5K1	IRR	145.40 AF	Apr 01	Sep 30		A/A APPORTIONMENT PEND
North Thompson River			WR3820	N N					13H KAM - NORTH THOMPSON	
1936/05/10	P011510	0068234	131.5 AC OF PORTION OF KAMLOOPS IR #1 SIT BETWEEN KAMLOOPS RD & CNR R/W KDYD	KAMLOOPS INDIAN BAND 901-688-7173 315 YELLOWHEAD HWY KAMLOOPS BC V2H1H1	IRR	328.75 AF	Apr 01	Sep 30		
North Thompson River			WR3811	N N					13H KAM - NORTH THOMPSON	
1941/03/12	C032529	0143857	9.07 AC OF THAT PART OF L 1 OF FRAC SEC 25 TP 20 R 18 W6M PLAN 8976 LYING W OF PARCEL C PLAN 10500	KAMLOOPS TRAVELLING ACCOUNTANTS C/O MRS F KENNY BOX 483 KAMLOOPS B C V2C5L2	IRR	27.22 AF	Apr 01	Sep 30		
North Thompson River			WR92.I.079.1.3	C N					13H KAM - NORTH THOMPSON	
1946/05/16	C017171	0160871	L 330; NE 1/4 OF SEC 22; FRAC LS 12 & 13 OF SEC 23; FRAC LS 4 LYING W OF N THOMPSON R SEC 26; FRAC LS 1 OF SEC 26 & FRAC LS 1 OF SEC 27 ALL WITHIN TP 22 R 17 W6M	DUTCH DAIRY HOLDINGS LTD BOX 2010 STATION A KAMLOOPS BC V2B7E6	IRR	500.00 AF	Apr 01	Sep 30		A/A APPORTIONMENT PEND
North Thompson River			WR3822	N N					13H KAM - NORTH THOMPSON	
North Thompson River			WR3822	T N						
North Thompson River			WR3822	U N						

Priority YYYY/MM/DD	Licence Number	File Number	Appurtenancy	Licensee	PUC	Quantity/Units	Term Start	Term End	Licence Comments	Process Status
	Source		WR Map	POD RED POD Comments					Proc	
1951/04/12	F017494	0100233	41 AC OF L 47 KDYD LYING NW OF CNR R/W	CHIVERS GARY C & DONN M BOX 939 BARRIERE BC V0E1E0	IRR	102.50 AF	Apr 01	Sep 30		
	North Thompson River		WR3631C	Z N					13B KAM - BARRIERE	
1953/01/08	F017481	0190068	30 AC OF L 1455 KDYD EXC PLAN 22710 & HWY 85 (PLAN H8739)	PAGE KENNETH M BOX 198 BARRIERE BC V0E1E0	IRR	75.00 AF	Apr 01	Sep 30		
	North Thompson River		WR3637D	U2 N					13B KAM - BARRIERE	
1953/06/22	F016091	0200326	SEE FILE	SILBERNAGEL DANIEL J SITE 3 COMP 0 RR 3 KAMLOOPS B C V2C5K1	IRR	19.00 AF	Apr 01	Sep 30		VAN VICTORIA AMENDMENT
	North Thompson River		WR3812	L N					13H KAM - NORTH THOMPSON	
1956/02/27	C023543	0177950	WITHIN THE BDYS	KAMLOOPS CITY OF C/O ACCOUNTS PAYABLE 7 VICTORIA ST W KAMLOOPS BC V2C1A2	WMKLA	365,000,000.00 GY	Jan 01	Dec 31		
	North Thompson River		WR92.I.069.3.4.3	A N					13H KAM - NORTH THOMPSON	
	North Thompson River		WR92.I.069.3.4.3	C N						
1959/08/13	C025987	0221592	WITHIN THE BDYS	KAMLOOPS CITY OF C/O ACCOUNTS PAYABLE 7 VICTORIA ST W KAMLOOPS BC V2C1A2	WMKLA	91,250,000.00 GY	Jan 01	Dec 31		
	North Thompson River		WR92.I.079.3.2	A N					13H KAM - NORTH THOMPSON	

Priority YYYY/MM/DD	Licence Number	File Number	Appurtenancy	Licensee	PUC	Quantity/Units	Term Start	Term End	Licence Comments	Process Status
	Source		WR Map	POD RED POD Comments					Proc	
1958/08/13	C025988	0221592	WITHIN THE BDYS	KAMLOOPS CITY OF C/O ACCOUNTS PAYABLE 7 VICTORIA ST W KAMLOOPS BC V2C1A2	IRRLA	1,500.00 AF	Apr 01	Sep 30		
	North Thompson River		WR92.I.079.3.2	A N					13H KAM - NORTH THOMPSON	
1960/07/04	F017874	0231888	3.2 AC OF PARCEL A OF LS 13 OF SEC 21 TP 21 R 17 W6M AS SHOWN ON PLAN B5714 EXC HWY AS SHOWN ON PLAN H64	HIK K J & L A RR 3 KAMLOOPS BC V2C5K1	DOM IRR	2,000.00 GD 8.00 AF	Jan 01 Apr 01	Dec 31 Sep 30		
	North Thompson River		WR92.I.089.1.2	G N					13H KAM - NORTH THOMPSON	
1961/03/21	C027096	0235579	45 AC OF L 1 OF SEC 9 & 10 TP 22 R 17 W6M PLAN 1577	TWO J'S FARMS RR 2 COMP 7 HEFFLEY RD HEFFLEY CREEK BC V0E1E0	IRR	113.00 AF	Apr 01	Sep 30		AND UNDER AMENDMENT
	North Thompson River		WR92.I.089.4.1	L N					13H KAM - NORTH THOMPSON	
1962/03/12	F021250	0290891	24.2 AC OF L 290 LILLOOET WITHIN KDYD LYING W OF CNR R/W (PLAN A504) EXC PLAN 9503	ROTH HERMAN JR GD LOUIS CREEK BC V0E2E0	IRR	60.50 AF	Apr 01	Sep 30		
	North Thompson River		WR3631E	LL N					13B KAM - BARRIERE	
1962/03/12	F021251	0242805	27.8 AC OF L 290 LILLOOET WITHIN KDYD LYING E OF N THOMPSON HWY EXC PLAN B4113,3672,A032,5403, 6631,7836,8846,9332 & 13297	ROTH HERMAN JR GD LOUIS CREEK BC V0E2E0	IRR	69.50 AF	Apr 01	Sep 30		
	North Thompson River		WR3631E	LL N					13B KAM - BARRIERE	

Priority YYYY/MM/DD	Licence File Number	Appurtenancy Number	Licensee	PUC	Quantity/Units	Term Start	Term End	Licence Comments	Process Status
Source		WR Map	POD RED POD Comments					Proc	
1962/03/29	P018052	0243306	9.25 AC OF THAT PART OF LS 14 OF SEC 21 AS SHOWN ON PLAN B1784 & THAT PART OF SW 1/4 OF SEC 28 EXCD LYING SE OF N THOMPSON R WITHIN TP 21 R 17 W6M TESSIER LUCIEN E RR 3 COMP 13 SITE 7A KAMLOOPS BC V2C5K1	IRR	13.13 AF	Apr 01	Sep 30		A/A APPORTIONMENT PEND
North Thompson River		WR92.I.049.1.2	F N					13H KAM - NORTH THOMPSON	
1963/05/08	C027725	0243839	WITHIN THE BOYS KAMLOOPS CITY OF C/O ACCOUNTS PAYABLE 7 VICTORIA ST W KAMLOOPS BC V2C1A2	WMKLA	1,825,000,000.00 CY	Jan 01	Dec 31		
North Thompson River		WR92.I.049.3.4.3	B N					13H KAM - NORTH THOMPSON	
1963/03/04	C067216	0248460	120 AC OF ALL THAT PORTION OF NW 1/4 OF SEC 3 WICH IS NOT COVERED BY ANY WATERS OF N THOMPSON R & WHICH LIES W OF L 326 EXCD & L 1 PLAN 14582 SEC 3 TP 22 R 17 W6M EXCD EXC PLAN 21847 DHALIWAL NOTA & NOTHI AVTAR SALAH GURDAMAR 1152 14TH ST KAMLOOPS BC V2B8K7	IRR	100.00 AF	Apr 01	Sep 30		
North Thompson River		WR3014A	NW N					13H KAM - NORTH THOMPSON	
1964/01/15	C030663	0254187	SEE FILE WILLIAMS JOHN L RR 1 NEFFLEY CREEK BC V0E1X0	IRR	100.00 AF	Apr 01	Sep 30		
North Thompson River		WR3010	NW N					13H KAM - NORTH THOMPSON	
1964/02/18	C029350	0255113	WITHIN THE BOYS KAMLOOPS CITY OF C/O ACCOUNTS PAYABLE 7 VICTORIA ST W KAMLOOPS BC V2C1A2	IRRLA	240.00 AF	Apr 01	Sep 30		
North Thompson River		WR3012	Q N					13H KAM - NORTH THOMPSON	

Priority YYYY/MM/DD	Licence File Number	Appurtenancy Number	Licensee	PUC	Quantity/Units	Term Start	Term End	Licence Comments	Process Status
Source		WR Map	POD RED POD Comments					Proc	
1966/03/24	F060022	0250652 2.2 AC OF L 1 OF SEC 20 TP 21 R 17 W6M PLAN 13028 EXC PARCEL A DD B14777	TALBOT ARTHUR C & MARY L 122 PURTT RANCH RD SITE 12 COMP 17 RR3 KAMLOOPS BC V2C5K1	IRR	5.50 AF	Apr 01	Sep 30		
North Thompson River		WR3012	R N					13H KAM - NORTH THOMPSON	
1966/11/08	C022528	0259472 WITHIN THE EDYD	KAMLOOPS CITY OF C/O ACCOUNTS PAYABLE 7 VICTORIA ST W KAMLOOPS BC V2C1A2	WWLA	365,000,000.00	CY Jan 01	Dec 31		
North Thompson River		WR92.I.079.1.2	F N					13H KAM - NORTH THOMPSON	
1966/12/20	C030481	0260152 140 AC OF L 556 LILLOOET WITHIN EDYD EXC PLAN B4013	D'ARCEY BRYAN F & JOAN V BOX 255 BARRIERE BC V0E1E0	IRR	250.00	AF Apr 01	Sep 30		
North Thompson River		WR3438B	LJ N					13B KAM - BARRIERE	
1965/05/11	C032273	0262635 300 AC OF L 334, 335 & 336 EDYD	SCOTT STANLEY & MARGUERITE BOX 826 KAMLOOPS BC V2C5L7	IRR	750.00	AF Apr 01	Sep 30		T/A TRANSFER/APPURT PEND
North Thompson River		WR3022	V N					13H KAM - NORTH THOMPSON	
1965/05/11	F020035	0262637 757 AC OF L 260, 802, 803, 35 & 1345A & L 1 & 2 OF L 1345 EDYD PLAN 1712	WHISPERING PINES INDIAN BAND 981-702-0144 BOX 1000 800 BARRARD ST VANCOUVER BC V6E2J3	IRR	1,892.50	AF Apr 01	Sep 30		
North Thompson River		WR3023	H N					13H KAM - NORTH THOMPSON	
North Thompson River		WR3023	L N						
North Thompson River		WR3023	O N						

Priority YYYY/MM/DD	Licence File Number	Appurtenancy	Licensee	PUC	Quantity/Units	Term Start	Term End	Licence Comments	Process Status
Source		WR Map	POD RED POD Comments					Proc	
1965/08/05	P019350	0263996 10.6 AC OF BLK 2 OF FRAC SEC 9 & 10 TP 22 R 17 W6M PLAN 1577 EXC PLAN 13936 & 14020	ROBINSON ARTHUR A SAHL ALFRED 6796 HEFFLEY ROAD RR 2 HEFFLEY CREEK B C V0E1Z0	IRR	26.50 AF	Apr 01	Sep 30		VAN VICTORIA AMENDMENT
North Thompson River Bryson Slough		WR92.I.089.4.1 WR92.I.089.4.1	G N REDIVERSION AT N 92.I.089.4.1 BRYSON SLOUGH N Y REDIVERSION FROM G 92.I.089.4.1 N THOMPSON R					13N KAM - NORTH THOMPSON	
1965/08/10	P040523	0264060 4.2 AC OF L 2 OF FRAC SEC 20 & 29 TP 21 R 17 W6M PLAN 11657	NEUMANN SHEILA M SITE 13 COMP 20 RR 3 KAMLOOPS BC V2C5K1	IRR	10.50 AF	Apr 01	Sep 30		
North Thompson River		WR92.I.089.1.2	J N					13N KAM - NORTH THOMPSON	
1965/10/05	C031250	0265020 NW 1/4 OF SEC 36 TP 20 R 18 W6M	FORESTS MINISTRY OF KAMLOOPS REGION 515 COLUMBIA ST KAMLOOPS BC V2B3G6	SW	5,000.00 GD	Jan 01	Dec 31	STOCK WATERING	
North Thompson River		WR92.I.079.1.3	F N					13N KAM - NORTH THOMPSON	
1966/01/06	C032567	0267103 20 AC OF FRAC NE 1/4 OF SEC 33 & THAT PART OF FRAC NW 1/4 OF SEC 34 TP 21 R 17 W6M LYING TO THE W OF CNR R/W PLAN A229	ATTORNEY GENERAL MINISTRY OF PARLIAMENT BUILDINGS VICTORIA BC V8V1X4	IRR	60.00 AF	Apr 01	Sep 30		
North Thompson River		WR3814B	NW N					13N KAM - NORTH THOMPSON	
1966/04/12	P021297	0268646 48.6 AC OF L 3 OF L 1454 EDYD PLAN 4120	NELSON IAN W BOX 426 BARRIERE B C V0E1E0	IRR	121.50 AF	Apr 01	Sep 30		
North Thompson River		WR3637D	N3 N					13B KAM - BARRIERE	

Priority YYYY/MM/DD	Licence File Number	Appurtenancy	Licensee	PUC	Quantity/Units	Term Start	Term End	Licence Comments	Process Status
	Source	MR Map	POD RED POD Comments					Proc	
1966/05/12	F041676 0269116	70 AC OF L 1455 KDYD LYING E OF HWY 85 (PLAN H8739) EXC PLAN 22710	PAGE KENNETH N BOX 198 BARRIERE BC V0E1E0	IRR	156.00 AF	Apr 01	Sep 30		
	North Thompson River	MR3637D	U1 N					13B KAM - BARRIERE	
1966/05/12	F041678 0317507	47 AC OF L A OF L 1455 KDYD PLAN 22710	SUMMERS DANIEL H BOX 910 HWY 5 BARRIERE B C V0E1E0	IRR	94.00 AF	Apr 01	Sep 30		
	North Thompson River	MR3637D	K4 N					13B KAM - BARRIERE	
1966/05/27	C031300 0269395	300 AC OF KAMLOOPS IR #1 AS DESC IN LEASE #4512 KDYD	KAMLOOPS INDIAN BAND 981-688-7173 315 YELLOWHEAD HWY KAMLOOPS BC V2H1H1	IRR	900.00 AF	Apr 01	Sep 30		
	North Thompson River	MR92.I.079.1.3	A N					13H KAM - NORTH THOMPSON	
1966/07/07	F021686 0270169	L A OF SEC 20 TP 21 R 17 W6M PLAN 11215	SCHOOL DISTRICT NO 24 KAMLOOPS 1383 9TH AVE KAMLOOPS BC V2C1X7	WTRNG	10.00 AF	Apr 01	Sep 30	LAWNS	
	North Thompson River	MR3812	DD N					13H KAM - NORTH THOMPSON	
1966/11/28	C034648 0270874	154 AC OF L 3 & 4 OF L 339 KDYD PLAN 1537 EXC CNR R/W	BREVIK STANLEY BOX 296 KAMLOOPS BC V2C5X6	IRR	462.00 AF	Apr 01	Sep 30		
	North Thompson River	MR3818	XX N					13H KAM - NORTH THOMPSON	

Priority YYYY/MM/DD	Licence Number	File Number	Appurtenancy	Licensee	PUC	Quantity/Units	Term Start	Term End	Licence Comments	Process Status
	Source		MR Map	POD RED POD Comments					Proc	
1967/04/10	C033101	0273267	30 AC OF THAT PART OF FRAC SW 1/4 OF SEC 14 TP 22 R 17 W6M LYING W OF CNR R/W PLAN A229	WANLESS JOHN R & DONNA G BOX 793 KAMLOOPS BC V2C5N4	IRR	90.00 AF	Apr 01	Sep 30		
	North Thompson River		MN92.I.089.4.1	B N					13H KAM - NORTH THOMPSON	
	North Thompson River		MN92.I.089.4.1	A N						
1967/05/03	C110043	0273561	8.3 ACS OF LOT 16 OF DL 1317 & 1325 K DYD PLAN 1746 EXC BC HYDRO R/W PLAN A832 & 32694	MCGREGOR DOUGLAS & MARJORIE PO BOX 320 BARRIERE BC V0E1E0	IRR	25.00 AF	May 01	Oct 31		
	North Thompson River		MN3637A	G3 N					13B KAM - BARRIERE	
1967/05/03	P020530	0273379	24 AC OF L 10 PLAN 1746 EXC PLAN B2065, 2796 & PARCEL A (DD 248802F); L 9,14 & 15 OF L 1317 & 1325 KDYD PLAN 1746 EXC N THOMPSON HWY (PLAN H749) BCHPA R/W (PLAN A832) & PLAN 15788	KERSHAW WILLIAM T A & BERNETTA E BOX 272 BARRIERE BC V0E1E0	IRR	72.00 AF	Apr 01	Sep 30		AND UNDER AMENDMENT
	North Thompson River		MN3637A	G3 N					13B KAM - BARRIERE	
1967/07/10	C033112	0273688	650 AC OF THE LANDS WITHIN THE BDYS OF	KAMLOOPS CITY OF C/O ACCOUNTS PAYABLE 7 VICTORIA ST W KAMLOOPS BC V2C1A2	IRRLA	1,950.00 AF	Apr 01	Sep 30		
	North Thompson River		MN3621	FF N					13H KAM - NORTH THOMPSON	
1968/02/20	C034287	0277654	250 AC OF L 315, FRAC NE 1/4 OF SEC 33 & FRAC NW 1/4 OF SEC 34 TP 21 R 17 W6M LYING W OF CNR R/W PLAN A229, PARCEL A & L 1 & 2 OF L 316 PLAN 1570 & PART OF L 316 SHOWN ON PLAN B468 ON C/T 87310F	BC BUILDING CORPORATION 441 COLUMBIA ST KAMLOOPS BC V2C2R3	IRR	750.00 AF	Apr 01	Sep 30		
	North Thompson River		MN92.I.089.1.2	C N					13H KAM - NORTH THOMPSON	

Priority YYYY/MM/DD	Licence File Number	Appurtenancy	Licensee	PUC	Quantity/Units	Term Start	Term End	Licence Comments	Process Status
Source		MR Map	POD RED POD Comments					Proc	
1968/05/13	C033987 0201058	35 AC OF L 1 OF SEC 26, 35 & 36 TP 22 R 17 W6M PLAN 1513 EXC M THOMPSON HWY PLAN H925 & CNR R/W	URCHIT BRADFORD M & HEATHER L BOX 118 HEFFLEY CREEK BC V0E1Z0	IRR	105.00 AF	Apr 01	Sep 30		
North Thompson River		MR3810	A3 N					13H KAM - NORTH THOMPSON	
1968/12/12	C034647 0205056	780 AC OF KAMLOOPS IR #1 KDYD	KAMLOOPS INDIAN BAND 981-688-7173 315 YELLOWHEAD HWY KAMLOOPS BC V2H1H1	IRR	2,340.00 AF	Apr 01	Sep 30		
North Thompson River		MR3811	NW N					13H KAM - NORTH THOMPSON	
1969/04/09	C035240 0205368	L 1 PLAN 5341 & L 1 PLAN 5926 OF L 2575 KDYD	SLOCAN FOREST PRODUCT LTD-CLEARWATER DIV 240 10451 SHELLBRIDGE WAY RICHMOND BC V6X2W8	WHKOT	6,500.00 GD	Jan 01	Dec 31		
North Thompson River		MR3786A	C3 N					13G KAM - NORTH BRANCH	
1969/07/28	C036246 0290046	L A OF L 2570 KDYD PLAN 17549	MOORE EDITH I BOX 7 VAVENBY BC V0E3A0	DOM	500.00 GD	Jan 01	Dec 31		
North Thompson River		MR3784A	D1 N					13G KAM - NORTH BRANCH	
1969/07/28	C036247 0290047	L A OF L 2570 KDYD PLAN 9128	TROWBRIDGE HOWARD W PO BOX 13 VAVENBY B.C V0E3A0	DOM	500.00 GD	Jan 01	Dec 31		
North Thompson River		MR3786A	D3 N					13G KAM - NORTH BRANCH	

Priority YYYY/MM/DD	Licence Number	File Number	Appurtenancy	Licensee	PUC	Quantity/Units	Term Start	Term End	Licence Comments	Process Status
Source			MR Map	POD RED POD Comments					Proc	
1969/07/28	C036248	0290048	L 6 OF L 1709 KDYD PLAN 5994	PRASCH GERALD W & VICTORIA N BOX 77 VAVENBY BC V0E3A0	DOM	500.00 GD	Jan 01	Dec 31		
North Thompson River			MR3786A	D3 N					13G KAM - NORTH BRANCH	
1969/07/28	C036249	0290049	L 1 OF L 2570 & 1709 KDYD PLAN 87597	SLOCAN FOREST PRODUCT LTD-CLEARWATER DIV 240 10451 SHELLBRIDGE WAY RICHMOND BC V6X2W8	DOM	500.00 GD	Jan 01	Dec 31		
North Thompson River			MR3786A	D3 N					13G KAM - NORTH BRANCH	
1969/07/28	C036251	0290051	L 2 OF L 1709 KDYD PLAN 10473	MCINTYRE DONALD G DILLEY SHENRIE F BOX 844 BARRIERE BC V0E1E0	DOM	500.00 GD	Jan 01	Dec 31		
North Thompson River			MR3786A	D3 N					13G KAM - NORTH BRANCH	
1969/07/28	C036252	0290052	L A OF L 1709 & 2590 KDYD PLAN 8040 EXC PLAN 87591	FRASE DAVID A & ELIZABETH R PO BOX 31 VAVENBY BC V0E3A0	DOM	1,000.00 GD	Jan 01	Dec 31		
North Thompson River			MR3786A	D3 N					13G KAM - NORTH BRANCH	
1969/07/28	C036254	0290054	L 1 OF L 2570 KDYD PLAN 5994 EXC PLANS 17589 & 19635	MOORE EDITH I BOX 7 VAVENBY BC V0E3A0	DOM	500.00 GD	Jan 01	Dec 31		
North Thompson River			MR3786A	D3 N					13G KAM - NORTH BRANCH	

Priority YYYY/MM/DD	Licence File Number	Apportionment Number	Licensee	PUC	Quantity/Units	Term Start	Term End	Licence Comments	Process Status
Source		MR Map	POD RED POD Comments					Proc	
1969/07/28	C036255	0290056	JENKINS EARL D/N O BOX 74 VAVENBY B C V0E3A0	DOM	1,000.00 GD	Jan 01	Dec 31		
		L 11 OF L 1709 & L 2570 KDYD PLAN 5994							
North Thompson River		MR3786A	D3 N					13G KAM - NORTH BRANCH	
1969/07/28	C036256	0296396	HALBERSGADT MIKE BOX 14 VAVENBY BC V0E3A0	DOM	500.00 GD	Jan 01	Dec 31		
		L 4 OF L 1709 KDYD PLAN 10473							
North Thompson River		MR3786A	D3 N					13G KAM - NORTH BRANCH	
1969/07/28	C036257	0296397	PEASE DAVID A & ELIZABETH R PO BOX 31 VAVENBY BC V0E3A0	DOM	500.00 GD	Jan 01	Dec 31		
		L 1 OF L 1709 KDYD PLAN 10473							
North Thompson River		MR3786A	D3 N					13G KAM - NORTH BRANCH	
1969/07/28	C036258	0296398	CEDERHOLM RONALD E HOLLIET RD BOX 92 VAVENBY BC V0E3A0	DOM	500.00 GD	Jan 01	Dec 31		
		L 3 OF L 1709 KDYD PLAN 10473							
North Thompson River		MR3786A	D3 N					13G KAM - NORTH BRANCH	
1969/07/28	C056114	0290053	ROSOMAN RAYMOND A & ROSEMARIE A BOX 169 VAVENBY B C V0E3A0	DOM	500.00 GD	Jan 01	Dec 31		
		L 4 OF L 2570 KDYD PLAN 5994							
North Thompson River		MR3786A	D3 N					13G KAM - NORTH BRANCH	

Priority YYYY/MM/DD	Licence Number	File Number	Appurtenancy	Licensee	PUC	Quantity/Units	Term Start	Term End	Licence Comments	Process Status
	Source		WR Map	POD RED POD Comments					Proc	
1969/07/28	C056115	0368273	L 5 OF L 2570 KDYD PLAN 5994	VANDENBORRE DONALD A & REITA M BOX 124 VAVENBY B C V0E3A0	DOM	500.00 GD	Jan 01	Dec 31		
	North Thompson River		WR3706A	D3 N					13G KAM - NORTH BRANCH	
1969/07/28	C056116	0368274	L 7 OF L 2570 KDYD PLAN 5994	CHAUDHRY JAVED A BOX 153 VAVENBY BC V0E3A0	DOM	500.00 GD	Jan 01	Dec 31		
	North Thompson River		WR3706A	D3 N					13G KAM - NORTH BRANCH	
1969/07/28	C056118	0368276	L 9 OF L 2570 KDYD PLAN 5994	MALLY SURINDER S & HARBANS K BOX 171 VAVENBY B C V0E3A0	DOM	500.00 GD	Jan 01	Dec 31		
	North Thompson River		WR3706A	D3 N					13G KAM - NORTH BRANCH	
1969/07/28	C056119	0368277	L 10 OF L 2570 KDYD PLAN 5994	BONNER WILLIAM G & KAREN L BOX 362 HOPE BC V0X1L0	DOM	500.00 GD	Jan 01	Dec 31		
	North Thompson River		WR3706A	D3 N					13G KAM - NORTH BRANCH	
1969/08/06	C036469	0290104	L 5 OF L 1709 & 2570 KDYD PLAN 18473	HAYNES DARWIN W & CARRIAGE MAY WINNIPEG MANITOBA R2Y0N5	DOM	500.00 GD	Jan 01	Dec 31		
	North Thompson River		WR3706A	D3 N					13G KAM - NORTH BRANCH	

Priority YYYY/MM/DD	Licence File Number	Appurtenancy	Licensee	PUC	Quantity/Units	Term Start	Term End	Licence Comments	Process Status
	Source	MR Map	POD RED POD Comments					Proc	
1969/11/12	C035897 0290589	9 AC OF L A OF SEC 17 & 20 TP 21 R 17 W6M PLAN 18209	FRASER ERIC W & PHYLLIS L RR 3 KAMLOOPS BC V2C5K1	IRR	27.00 AF	Apr 01	Sep 30		A/A APPORTIONMENT PEND
	North Thompson River	MR3812	KK N					13H KAM - NORTH THOMPSON	
1970/04/08	C100115 0296241	30.84 ACS OF LOTS 4 & 5 OF DISTRICT L OF 316 KDYD PLAN 1570 EXCEPT PLANS 848 & 42422	SUNAL SURANJEET S 1115 HALSTON AVE KAMLOOPS BC V2B2C2	IRR	77.10 AF	Apr 01	Sep 30		
	North Thompson River	MR92.I.089.2.1	E N					13H KAM - NORTH THOMPSON	
1970/04/20	P044892 0296302	43.9 AC OF L 6 & 7 OF L 1658 KDYD PLAN 2681 EXC PLAN B 7118	JIN GANG LOY GD LITTLE FORT BC V0E2C0	IRR	109.80 AF	Apr 01	Sep 30		
	North Thompson River	MR3669	A N					13C KAM - MAHOOD LAKE	
1970/12/17	C037668 0300579	40 AC OF L 1 OF L 339 KDYD PLAN 1537 EXC PORTION LYING E OF 66 FT RD ALLOWABLE SHOWN ON SAID PLAN & EXC PLAN 14726	GUNDERSON BRIAN C & SIDDEL RR 1 HEFFLEY CREEK BC V0E1Z0	IRR	120.00 AF	Apr 01	Sep 30		
	North Thompson River	MR3816	BJ N					13H KAM - NORTH THOMPSON	
1971/01/15	C037667 0300666	1.5 AC OF L A OF SEC 20 TP 21 R 17 W6M PLAN 4718 EXC PLAN 9315 & 13660	SENNEWALD GEORGE H & SARA SITE 11 COMP 10 RR 3 KAMLOOPS BC V2C5K1	IRR	3.00 AF	Apr 01	Sep 30		
	North Thompson River	MR92.I.089.1.2	N N					13H KAM - NORTH THOMPSON	

Priority YYYY/MM/DD	Licence Number	File Number	Appurtenancy	Licensee	PUC	Quantity/Units	Term Start	Term End	Licence Comments	Process Status
	Source		WR Map	POD RED POD Comments					Prec	
1971/02/25	C039787	0300819	50 AC OF PART OF L 2 OF L 339 KDYD PLAN 1537 LYING W OF CNR R/W	MATUGA WILLIAM RR 1 HEFFLEY CREEK BC V0E1Z0	IRR	150.00 AF	Apr 01	Sep 30		
	North Thompson River		WR3818	C3 N					13H KAM - NORTH THOMPSON	
1971/03/11	C040410	0300880	125 AC OF L 30 KDYD LYING W OF CNR R/W EXC PLAN 22808	PIVA ALBERT J GD MCLURE BC V0E2H0	IRR	312.50 AF	Apr 01	Sep 30		
	North Thompson River		WR3630C	G3 N					13B KAM - BARRIERE	
1971/03/31	C038732	0300964	L 1 OF L 748A & 749 LILLOOET WITHIN KDYD PLAN 21302	WEYERHAEUSER CANADA LTD BOX 800 KAMLOOPS BC V2C5N7	FPROT WRCHP	1,000,000.00 GY 2,400.00 GD	Jan 01 Jan 01	Dec 31 Dec 31	WASHROOMS FIRE PROTECTION	
	North Thompson River		WR3786	Q3 N					13G KAM - NORTH BRANCH	
1971/05/13	C041506	0305283	82 AC OF L 1455 KDYD EXC PLAN 22710 & HWY #5 (PLAN H8739)	PAGE KENNETH H BOX 198 BARRIERE BC V0E1E0	IRR	164.00 AF	Apr 01	Sep 30		
	North Thompson River		WR3637D	U3 N					13B KAM - BARRIERE	
1971/05/13	F044282	0317507	30 AC OF L A OF L 1455 KDYD PLAN 22710	SUMMERS DANIEL H BOX 910 HWY 5 BARRIERE B C V0E1E0	IRR	60.00 AF	Apr 01	Sep 30		
	North Thompson River		WR3637D	E4 N					13B KAM - BARRIERE	

Priority YYYY/MM/DD	Licence File Number	Appurtenancy Number	Licensee	PUC	Quantity/Units	Term Start	Term End	Licence Comments	Process Status
Source		MR Map	POD RED POD Comments					Proc	
1971/05/10	C067278	0305205	60 AC OF L 41 KDYD EXC PLANS 26569 & 40603 LYING TO THE N OF PLAN 40603 IRVING FRANK H & KATHERINE BOX 257 BARRIERE BC V0E1E0	IRR	150.00 AF	Apr 01	Sep 30		
North Thompson River		MR3610C	N N					17B KAM - BARRIERE	
1971/06/25	C106803	0305593	30ACS OF LOT 1 OF SEC 10 TP 22 RG 17 W6M KDYD PLAN 22436 JENSEN GLENNA J 620 BATTLE ST KAMLOOPS BC V2C3H3	IRR	75.00 AF	Apr 01	Sep 30		
North Thompson River		MR92.I.089.4.1	N N					13H KAM - NORTH THOMPSON	
1972/01/19	C040011	0309586	THAT PART OF FRAC LS 9 OF SEC 9 TP 22 R 17 W6M LYING W OF N THOMPSON R EXC FRAC NE 1/4 & PLAN 16542, 17066 & 17672 PENNER WILLIAM C & SANDRA E SITE 6 COMP 2 RR 1 KAMLOOPS BC V2C1Z3	DOM	1,000.00 GD	Jan 01	Dec 31		
North Thompson River		MR92.I.089.4.1	K N					13H KAM - NORTH THOMPSON	
1972/03/27	C045586	0329944	L 7 OF L 311 KDYD PLAN 22148 PURALLO WILLIAM P RR 1 COMP 31 SITE 4 KAMLOOPS BC V2C1Z3	DOM	500.00 GD	Jan 01	Dec 31		
North Thompson River		MR92.I.089.1.2	E N					13H KAM - NORTH THOMPSON	
1972/03/27	C045587	0309061	L 6 OF L 311 KDYD PLAN 22148 PURALLO MICHAIL S & LINDA T RR 1 KAMLOOPS BC V2C1Z3	DOM	500.00 GD	Jan 01	Dec 31		
North Thompson River		MR92.I.089.1.2	E N					13H KAM - NORTH THOMPSON	

Priority YYYY/MM/DD	Licence File Number	Appurtenancy	Licensee	PUC	Quantity/Units	Term Start	Term End	Licence Comments	Process Status
Source		MR Map	POD RED POD Comments					Proc	
1972/04/20	C041981 0309977	350 AC OF L 2058, L 1651 EXCD EXC PLAN B3606 & DD 3977 & THAT PART OF L 1652 SHOWN ON PLAN B4698 EXC CNR R/W (PLAN 2744F)	GALLOT CECILE M BOX 492 CLEARWATER BC V0E1N0	IRR	700.00 AF	Apr 01	Sep 30		A/A APPORTIONMENT PEND
North Thompson River		MR3806	HH H					13G KAM - NORTH BRANCH	
1972/07/26	C041520 0310615	5 AC OF L 5 OF BLK 1 OF SEC 12 TP 23 R 17 W6M PLAN 1475	BAUER MERVIN & KHADIKIN LOUISE RR 1 MIND ROAD HEFFLEY CREEK B C V0E1Z0	IRR	15.00 AF	Apr 01	Sep 30		
North Thompson River		MR3818	F3 H					13H KAM - NORTH THOMPSON	
1972/08/10	C041214 0310658	THAT PART OF L 316 EXCD SHOWN ON PLAN B468 LYING E OF CNR R/W PLAN A229 EXC HWY 85 PLAN H68	BROWN JAY RAYMOND ESSER JANIE MARIANNE MAPLE RIDGE RANCH SITE 8 COMP 2 RR 3 KAMLOOPS B C V2C5K1	ENTPR	4,500.00 GD	Jan 01	Dec 31	RENTAL COMPLEX	
North Thompson River		MR92.I.049.2.1	D H					13H KAM - NORTH THOMPSON	
1972/10/05	C046138 0310949	ALL THE LANDS WITHIN THE BDYS OF	VAVENBY IMPROVEMENT DISTRICT BOX 198 VAVENBY BC V0E1A0	WMELA	38,507,500.00 GY	Jan 01	Dec 31		
North Thompson River		MR3786A	C1 H					13G KAM - NORTH BRANCH	
1972/11/20	C051700 0316167	80 AC OF PART OF L 748A EXCD LYING S OF CNR (PLAN B261) EXC PLAN 21302	GRAFFUNDER BERNARD & NORIN PO BOX 67 VAVENBY BC V0E1A0	IRR	160.00 AF	Apr 01	Sep 30		
North Thompson River		MR3786	L3 H					13G KAM - NORTH BRANCH	

Priority YYYY/MM/DD	Licence Number	File Number	Appurtenancy	Licensee	PUC	Quantity/Units	Term Start	Term End	Licence Comments	Process Status
Source			WR Map	POD RED POD Comments					Proc	
1973/01/30	C041505	0316327	80 AC OF L 40 KDYD LYING W OF CNR R/W (PLAN CG119) EXC PLAN 13907	PIVA JOSEPH G GD MCLURE BC V0E2N0	IRR	200.00 AF	Apr 01	Sep 30		
North Thompson River			WR3631A	L3 N					13B KAM - BARRIERE	
1973/05/25	C042282	0316980	150 AC OF L 42 & 1458 KDYD EXC CNR R/W (DD 1185F)	WATT JAMES D & BRIAN BOX 278 BARRIERE BC V0E1E0	IRR	175.00 AF	Apr 01	Sep 30		
North Thompson River			WR3637D	H4 N					13B KAM - BARRIERE	
1974/01/25	C043021	0322404	70 AC OF L 1446 KDYD EXC CNR R/W (PLAN DD 3661F)	BACH ROBERT CONAN GAILEN BOX 324 BARRIERE BC V0E1E0	IRR	140.00 AF	Apr 01	Sep 30		
North Thompson River			WR3638A	W3 N					13B KAM - BARRIERE	
1974/02/11	C043312	0322483	76 AC OF LS 4, 5 & 6 OF SEC 35 & 36 TP 22 R 17 W6M PLAN 1513 EXC PLAN 4344, 17657 & B7129 & HWY #5 PLAN H925	DOMCHI BERNARD L RR 1 HEFFLEY CREEK BC V0E1Z0	IRR	222.00 AF	Apr 01	Sep 30		
North Thompson River			WR3818	H3 N					13H KAM - NORTH THOMPSON	
1975/05/27	C105189	0328867	10 AC OF LOT 54 KDYD LYING NE OF HWY 5 (PLAN H-928) EX PLANS 7443 & 10253 & THAT PART OF DL 54 KDYD LYING SE OF HWY 5 (PLAN H-928) & E OF PETERSON & BYTS RD	MITCHELL MARGUERITE E BOX 284 BARRIERE BC V0E1E0	IRR	25.00 AF	Apr 01	Sep 30		
North Thompson River			WR3637C	B5 N					13B KAM - BARRIERE	

Priority YYYY/MM/DD	Licence Number	File Number	Appurtenancy	Licensee	PUC	Quantity/Units	Term Start	Term End	Licence Comments	Process Status
	Source		UR Map	POD RED POD Comments					Proc	
1975/06/20	C110400	0329006	40 AC OF L 1823 KDYD LYING E OF HWY #5 (PLAN H810)	PAULA JOHN R & PATRICIA A BOX 34 LITTLE FORT BC V0E2C0	IRR	80.00 AF	Apr 01	Sep 30		
	North Thompson River		MR3644	TT H					13B KAM - BARRIERE	
1975/08/05	C056291	0329280	25 AC OF BLK 2 OF L 293 & 800 KDYD PLAN 1535 EXC PLAN 25564	PETERS KEITH E & JACQUELYN C GEN DEL DARFIELD BC V0E1R0	IRR	62.50 AF	Apr 01	Sep 30		
	North Thompson River		MR3643	E3 H					13B KAM - BARRIERE	
1975/08/11	C046143	0329317	L 1 OF SEC 9 TP 22 R 17 W6M PLAN 16437	NICKEY ALVIN G & SONIATO RIVERVIEW DRIVE RR 1 KAMLOOPS B C V2C1E3	DOM	500.00 CD	Jan 01	Dec 31		
	North Thompson River		MR92.I.089.4.1	J H					13H KAM - NORTH THOMPSON	
1975/09/16	C046565	0329488	5.4 AC OF L 4 OF L 1325 KDYD PLAN 1746	PROULX FREDERICK JOHN & LAURA-LEA BOX 464 BARRIERE B C V0E1E0	IRR	13.50 AF	Apr 01	Sep 30		
	North Thompson River		MR3637A	B4 H					13B KAM - BARRIERE	
1975/10/01	C046564	0329675	6 AC OF L 2 OF L 1325 KDYD PLAN 1746 EXC PLAN 14814	AMOS WANDA C PO BOX 496 BARRIERE BC V0E1E0	IRR	15.00 AF	Apr 01	Sep 30		
	North Thompson River		MR3637A	C4 H					13B KAM - BARRIERE	

Priority YYYY/MM/DD	Licence File Number	Appurtenancy	Licensee	PUC	Quantity/Units	Term Start	Term End	Licence Comments	Process Status
Source		WR Map	POD RED POD Comments					Proc	
1976/01/27	C046962 0330121	50 AC OF PARCEL B OF L 311, 312, 313 & 444 KDYD PLAN 919 EXC PLAN 16486, 22148, 17891 & 21356	PUHALLO WILLIAM P RR 1 COMP 31 SITE 4 KAMLOOPS BC V2C1Z3	DOM IRR	1,000.00 GD 150.00 AF	Jan 01 Apr 01	Dec 31 Sep 30		
North Thompson River		WR92.I.089.2.1	A N					13H KAM - NORTH THOMPSON	
1976/02/20	C110604 0330223	250 AC OF L 1 OF SEC 7, 8, 17 & 18 TP 21 R 17 W6M PLAN 4069	ORD EDMUND B PO BOX 80456 SAN MARINO CA 91118	IRR	750.00 AF	Apr 01	Sep 30		
North Thompson River		WR3012	JJ N					13H KAM - NORTH THOMPSON	
1976/02/20	C110605 3003039	170 AC OF LOT A SEC 7 8 17 & 18 TP 21 R17 W6M PLAN KAP49486	ORD EDMUND B PO BOX 80456 SAN MARINO CA 91118	IRR	750.00 AF	Apr 01	Sep 30		
North Thompson River		WR3012	JJ N					13H KAM - NORTH THOMPSON	
1976/06/08	C067008 0330385	AS SET OUT IN EXHIBIT B ON FILE KDYD	KAMLOOPS CITY OF C/O ACCOUNTS PAYABLE 7 VICTORIA ST N KAMLOOPS BC V2C1A2	MUNIA	9,125,000.00 GY	Jan 01	Dec 31		
North Thompson River		WR3021	PP N					13H KAM - NORTH THOMPSON	
1977/01/11	C104256 0360709	DL 938 AND S 750 FT OF DL 937, KDYD (FORMERLY LILL) DIST, EXC PLAN 7550 AND PT SHOWN OUTLINED RED ON PLAN DD3 808F; LOT 1 OF DL 937 AND 938 KDYD (FORMERLY LILL) DIST, PLAN 9750; AMC DL 2020, KDYD	STUTT DAVID WELLINGTON & CYNTHIA LACY PO BOX 997 BARRIERE BC V0E1E0	IRR	100.00 AF	Apr 01	Sep 30		
North Thompson River		WR3643	LJ N					13B KAM - BARRIERE	

Priority YYYY/MM/DD	Licence Number	File Number	Appurtenancy	Licensee	PUC	Quantity/Units	Term Start	Term End	Licence Comments	Process Status
Source			WR Map	POD RED POD Comments					Proc	
1977/03/14	C051865	0340945	100 AC OF L A OF L 1713 & 3386 KDYD PLAN 27254 EXC PLAN 27351	NIELSEN WILLIAM G BING RANIN 13497 87A AVE SURREY BC V3W6S7	IRR	200.00 AF	Apr 01	Sep 30		
North Thompson River			WR3785	N3 N					13G KAM - NORTH BRANCH	
1977/06/21	C048373	0341119	50 AC OF L 40 KDYD LYING W OF CNR R/W (PLAN C0119) EXC PLAN 13907	PIVA JOSEPH G GD MCLURE BC V0E2N0	IRR	125.00 AF	Apr 01	Sep 30		
North Thompson River			WR3631A	N3 N					13B KAM - BARRIERE	
North Thompson River			WR3631A	L3 N						
1977/06/03	C051164	0341372	60 AC OF THAT PART OF L 2830 KDYD LYING S OF HWY 85 (PLAN H947)	JENSEN ROLF & CAROL ANN BOX 6312 RR 1 CLEARWATER BC V0E1N0	IRR	120.00 AF	Apr 01	Sep 30		
North Thompson River			WR3785	P3 N					13G KAM - NORTH BRANCH	
1977/10/06	C050385	0342151	L 1 OF SEC 26 TP 22 R 17 W6M PLAN 18190	BELLAVANCE PETER L & ELIZABETH A RR 1 COMP 3 SITE 4 HEFFLEY CREEK BC V0E1Z0	DOM IRR	500.00 GD 15.00 AF	Jan 01 Apr 01	Dec 31 Sep 30		
North Thompson River			WR3818	K3 N					13H KAM - NORTH THOMPSON	
North Thompson River			WR3818	L3 N						
1977/12/19	C054665	0342607	20 AC OF L 1318 W OF L 6780 KDYD EXC PLAN 10990, A 9661 & 21944	BRANDENBURG BOBBY J PO BOX 1093 BARRIERE BC V0E1E0	IRR	40.00 AF	Apr 01	Sep 30		
North Thompson River			WR3637A	D4 N					13B KAM - BARRIERE	

Priority YYYY/MM/DD	Licence Number	File Number	Appurtenancy	Licensee	PUC	Quantity/Units	Term Start	Term End	Licence Comments	Process Status
Source			WR Map	POD RED POD Comments					Proc	
1970/03/02	C055602	0342746	ALL THE LANDS WITHIN THE BOYS OF	RAYLEIGH WATERWORKS DISTRICT RAYLEIGH STN PO BOX 20011 KAMLOOPS BC V2C6R4	WWELA	100,010,000.00 GY	Jan 01	Dec 31		
North Thompson River			WR92.I.089.1.2	N N					13H KAM - NORTH THOMPSON	
1970/05/02	C051296	0364023	50 AC OF THAT PART OF L 1710 KDYD LYING S OF CNR R/W	MID WESTERN AIRPORT LEASING CO LTD 2969 AIRPORT RD KAMLOOPS BC V2B7W8	IRR	150.00 AF	Apr 01	Sep 30		
North Thompson River			WR3785	T3 N					13G KAM - NORTH BRANCH	
1970/05/11	C055510	0364080	50 AC OF L 8 & C OF SEC 12 TP 23 R 17 W6M PLAN 24289	ED'S LOGGING CO LTD RR 1 BLACK PINES KAMLOOPS BC V2C1X3	IRR	150.00 AF	Apr 01	Sep 30		A/A APPORTIONMENT PEND
North Thompson River			WR3822	FF N					13H KAM - NORTH THOMPSON	
1970/05/12	C051297	0364098	100 AC OF THAT PART OF L 1711 KDYD LYING S OF CNR R/W	APPEL JOHN R AND SHIRLEY R BOX 670 CLEARWATER BC V0E1N0	IRR	150.00 AF	Apr 01	Sep 30		
North Thompson River			WR3785	U3 N					13G KAM - NORTH BRANCH	
1970/05/23	C110486	0364135	50 AC OF L 1822 KDYD LYING E OF HWY 85 PLAN H810	PAULA JOHN R & PATRICIA A BOX 34 LITTLE FORT BC V0E2C0	IRR	100.00 AF	Apr 01	Sep 30		
North Thompson River			WR3644	VV N					13B KAM - BARRIERE	

Priority YYYY/MM/DD	Licence Number	File Number	Appurtenancy	Licensee	PUC	Quantity/Units	Term Start	Term End	Licence Comments	Process Status
Source			WR Map	POD RED POD Comments					Proc	
1970/10/01	C054383	0366729	10 AC OF L 1 OF L 293 LILLOOET WITHIN KDYD PLAN 25564	EVANS ETHEL E GD DARFIELD BC V0E1R0	IRR	25.00 AF	Apr 01	Sep 30		
North Thompson River			WR3643	Q3 N					13B KAM - BARRIERE	
1979/01/02	C054648	0365355	10 AC OF L 4079 KDYD EXC PLAN 12253	SIERRA SIMMENTALS LTD BOX 9 VAVENBY BC V0E3A0	DOM IRR	500.00 GD 27.00 AF	Jan 01 Apr 01	Dec 31 Sep 30		
North Thompson River			WR3789	P N					13G KAM - NORTH BRANCH	
Cornet Creek			WR3789	N N						
1979/02/13	C055691	0365176	1 AC OF L 25 OF SEC 20 TP 21 R 17 W6M PLAN 9315	SCOTT JAMES G & DONNA M SITE 16 COMP 11 RR 3 KAMLOOPS B C V2C5X1	IRR	3.00 AF	Apr 01	Sep 30		
North Thompson River			WR92.I.089.1.2	L N					13H KAM - NORTH THOMPSON	
1979/02/15	C067217	0365173	16 AC OF ALL THAT PORTION OF NW 1/4 SEC 3 WHICH IS NOT COVERED BY ANY WATERS OF N THOMPSON R & WHICH LIES W OF L 324 KDYD EXC PLANS 14592 & 21847 TP 22 R 17 W6M KDYD	DHALIWAL MOTA & MOTHI AVTAR KALAN GURDAWAR 1152 14TH ST KAMLOOPS BC V2B8K7	IRR	35.00 AF	Apr 01	Sep 30		
North Thompson River			WR3014A	NN N					13H KAM - NORTH THOMPSON	
1979/02/15	C067218	3001576	6 AC OF ALL THAT PORTION OF NE 1/4 SEC 4 WHICH LIES E OF LEFT BANK OF N THOMPSON R TP 22 R 17 W6M KDYD	MOORE EDWARD L & AVRIL L RR 2 HEFFLEY CREEK BC V0E1Z0	IRR	15.00 AF	Apr 01	Sep 30		
North Thompson River			WR92.I.089.4.1	V N					13H KAM - NORTH THOMPSON	

Priority YYYY/MM/DD	Licence File Number	Appurtenancy	Licensee	PUC	Quantity/Units	Term Start	Term End	Licence Comments	Process Status
Source		WR Map	POD RED POD Comments					Proc	
1979/03/08	C055693 0365261	0.41 AC OF L 2 OF SEC 25 TP 20 R 18 W6M PLAN 6550 EXC NLY 20 FT	LAVACK HAROLD R & MARILYN A 2155 WESTSIDE ROAD KAMLOOPS B C V2B7C3	IRR	1.23 AF	Apr 01	Sep 30		
North Thompson River		WR92.I.079.1.3	H W					13H KAM - NORTH THOMPSON	
1979/05/23	C055692 0365422	0.5 AC OF L 16 OF SEC 17 TP 21 R 17 W6M PLAN 11199	RUTHERFORD CLINTON W SITE 5 COMP 2 RR 3 DAVIE RD KAMLOOPS BC V2C5K1	IRR	1.50 AF	Apr 01	Sep 30		
North Thompson River		WR3012	TT N					13H KAM - NORTH THOMPSON	
1979/06/22	C055690 0365838	7 AC OF THAT PART OF L 2 OF SEC 9 & 10 TP 22 R 17 W6M PLAN 1577 LYING N & W OF RD SHOWN ON PLAN 13836 EXC PLAN 18842	WERNER MATHIUS & MARY PO BOX 722 KAMLOOPS B C V2C5N4	IRR	21.00 AF	Apr 01	Sep 30		
North Thompson River		WR92.I.089.4.1	M H					13H KAM - NORTH THOMPSON	
1979/12/04	C055501 0355767	250 AC OF L 1693 KDYD EXC HWY #5 (PLAN H788) & L 1694 EXC HWY #5 (PLAN H810) & PLAN 22326	KERSHAW WILLIAM T & BERNETTA E KERSHAW JAMES F & VALERIE A BOX 272 BARRIERE BC V0E1E0	IRR	500.00 AF	Apr 01	Sep 30		A/A APPORTIONMENT PEND
North Thompson River		WR3643	R3 H					13H KAM - BARRIERE	
1980/01/09	C054886 0355839	125 AC OF L 1654 KDYD LYING E OF HWY #5 (PLAN H8739) EXC PLAN 4120,4958,13179 & 11365	CHINOOK COVE RANCHES LTD PO BOX 330 BARRIERE BC V0E1E0	IRR	325.00 AF	Apr 01	Sep 30		
North Thompson River		WR3638A	Y3 H					13H KAM - BARRIERE	

Priority YYYY/MM/DD	Licence Number	File Number	Appurtenancy	Licensee	PUC	Quantity/Units	Term Start	Term End	Licence Comments	Process Status
Source			WR Map	POD RED POD Comments					Proc	
1980/02/22	C057376	0366136	30 AC OF L 2604 2605 & 1703 KDYD SEC CNR R/W (PLAN A-691) & HWY #5 (PLAN N-926)	WILLIEWIN RANCH LTD BOX 8 VAVENBY BC V0E1A0	IRR	60.00 AF	Apr 01	Sep 30		
North Thompson River			WR3787	RR N					13G KAM - NORTH BRANCH	
1980/02/20	C055312	0366126	50 AC OF L 2 OF L 1168 & 1183 KDYD PLAN 29925	MUIR GEORGE 1297 CRESTON PLACE KAMLOOPS BC V2B2Y7	IRR	125.00 AF	Apr 01	Sep 30		
North Thompson River			WR3631A	N3 N					13B KAM - BARRIERE	
1980/02/29	C057021	0366075	2.5 AC OF L 6 OF SEC 1 TP 23 R 17 W6M PLAN 24645	WARKENTIN HENRY R & JANE M SITE 8 COMP 9 RR 1 KAMLOOPS B C V2C1X3	IRR	7.50 AF	Apr 01	Sep 30		
North Thompson River			WR3822	GG N					13H KAM - NORTH THOMPSON	
1980/07/16	C056503	0366902	40 AC OF L A OF L 1370 KDYD PLAN 25083	DHILLON JIT BOX 3601 RR 2 CLEARWATER B C V0E1N0	IRR	40.00 AF	Apr 01	Sep 30		
North Thompson River			WR3667A	U N					13C KAM - MAHOOD LAKE	
1980/08/15	C056751	0367100	5 AC OF L 4 & 5 OF SEC 1 TP 23 R 17 W6M PLAN 24645	PETERS FRED IAMIERL ARLITE SITE 8 COMP 26 RR 1 KAMLOOPS B C V2C1X3	IRR	15.00 AF	Apr 01	Sep 30		A/A APPORTIONMENT PEND
North Thompson River			WR3822	HH N					13H KAM - NORTH THOMPSON	

Priority YYYY/MM/DD	Licence File Number	Appurtenancy Number	Licensee	PUC	Quantity/Units	Term Start	Term End	Licence Comments	Process Status
Source		WR Map	POD RED POD Comments					Proc	
1980/08/28	C065199	0367170 WITHIN THE BOVE	EVERGREEN IMPROVEMENT DISTRICT C/O H GUNDERSEN (SEC) BOX 6 HEFFLEY CREEK BC V0E1Z0	WMKLA	2,920,000.00 GY	Jan 01	Dec 31		
North Thompson River		WR92.I.089.6.1	D N					13H KAM - NORTH THOMPSON	
1981/01/15	C057390	0367742 30 AC L 1834 KDYD EXC HWY (PLAN N-810)	MORRISON NEIL & DONNA GD LITTLE FORT BC V0E2C0	IRR	60.00 AF	Apr 01	Sep 30		
North Thompson River		WR3644	A3 N					13B KAM - BARRIERE	
1981/02/06	C057618	0367868 300 AC OF L 1339 & L 1315 KDYD	WAVERSEK DAVID J & LEONARD A PO BOX 8 BUFFALO CREEK BC V0E1G0	IRR	600.00 AF	Apr 01	Sep 30		
North Thompson River		WR1004	Y7 N					13G KAM - NORTH BRANCH	
1981/02/10	C068630	0367927 L 1 OF L 320 KDYD PLAN 41992	TOLKO INDUSTRIES LTD 3238 30TH AVE VERNON BC V1T2C6	MURB	100.00 AF	Apr 01	Sep 30		
North Thompson River		WR3814B	B3 N					13H KAM - NORTH THOMPSON	
North Thompson River		WR3814B	A3 N						
1981/06/17	C060919	0368802 60 AC OF L 51 KDYD	MACDOUGALL KENNETH J BOX 645 BARRIERE BC V0E1E0	IRR	120.00 AF	Apr 01	Sep 30		
North Thompson River		WR3637A	E4 N					13B KAM - BARRIERE	

Priority YYYY/MM/DD	Licence Number	File Number	Appurtenancy	Licensee	PUC	Quantity/Units	Term Start	Term End	Licence Comments	Process Status
Source			WR Map	POD RED POD Comments					Proc	
1992/01/26	C061040	0366928	8 AC OF L 1106 KDYD	SPRAR PETER R & MARIE P BOX 57 LOUIS CREEK BC V0E2B0	IRR	16.00 AF	Apr 01	Sep 30		
North Thompson River			WR3637B	A4 N					13B KAM - BARRIERE	
1992/06/12	C059932	3000044	L 1 OF L 2570 & 2568 KDYD PLAN 23958	BAYLEY MICHAEL & JOYLENE BOX 94 VAVENBY BC V0E3A0	DOM	1,000.00 GD	Jan 01	Dec 31		AND UNDER AMENDMENT
North Thompson River			WR3706A	E3 N					13G KAM - NORTH BRANCH	
1992/05/12	C059933	3000043	L 2 OF L 2570 KDYD PLAN 23958	KLATT VIVIENNE PO BOX 1481 LANCASTER CA 93534	DOM	1,000.00 GD	Jan 01	Dec 31		
North Thompson River			WR3706A	E3 N					13G KAM - NORTH BRANCH	
1992/05/12	C059937	3000045	L 1 OF L 2570 KDYD PLAN 23958	BAYLEY MICHAEL & JOYLENE BOX 94 VAVENBY BC V0E3A0	DOM	1,000.00 GD	Jan 01	Dec 31		
North Thompson River			WR3706A	E3 N					13G KAM - NORTH BRANCH	
1992/06/21	C061016	3000077	500 AC OF L 61, 68-72 & 75 KDYD PLAN 66586 CLSR & THAT PART SHOWN ON PLAN 84223 CLSR ALL WITHIN IR 81 N THOMPSON KDYD	CHU CHUA AGRICULTURE CORPORATION BOX 748 BARRIERE B C V0E1E0	IRR	1,000.00 AF	Apr 01	Sep 30		
North Thompson River			WR3638B	E3 N					13B KAM - BARRIERE	

Priority YYYY/MM/DD	Licence Number	File Number	Appurtenancy	Licensee	PUC	Quantity/Units	Term Start	Term End	Licence Comments	Process Status
Source			NR Map	POD RED POD Comments					Freq	
1982/07/19	C045194	3000116	L 2566 & THAT PART OF L A PLAN 27738 LYING WITHIN L 753 LILLOOET EXC PLAN 27737 ALL WITHIN EDYD	NOILLIET JOHN E & IAN E BOX 10 VAVENBY BC V0E1A0	IRR	200.00 AF	Apr 01	Sep 30		
North Thompson River			NR3785	N4 N					13G KAM - NORTH BRANCH	
North Thompson River			NR3785	C4 N						
Bella Vista Creek			NR3786	W N						
1983/03/16	C048125	3000261	2 AC OF L 3 OF SEC 1 TP 21 R 17 W6M EDYD PLAN 24645	WELLS PATRICK SEBASTION SHARON RR 1 COMP 20 SITE 8 KAMLOOPS BC V2C1X3	IRR	6.00 AF	Apr 01	Sep 30		
North Thompson River			NR3822	EK N					13H KAM - NORTH THOMPSON	
1983/10/19	C061157	3000489	L B OF L 650 & L 734 EDYD PLAN 35030	HAVERHILL ENTERPRISES LTD 268 SECOND AVE KAMLOOPS BC V2C2C9	IRR	510.00 AF	Apr 01	Sep 30		
North Thompson River			NR3820	N N					13H KAM - NORTH THOMPSON	
1984/01/23	C063545	3000445	20 AC OF L 2949 & 2950 EDYD LYING E OF HWY 5 (PLAN HE322)	GRAFFUNDER ERNEST O & HELEN E BOX 66 VAVENBY BC V0E1A0	IRR	20.00 AF	Apr 01	Sep 30		
North Thompson River			NR3787	TT N					13G KAM - NORTH BRANCH	
1984/02/09	C063555	3000477	90 AC OF L 2037 EDYD EXC PLAN 36887 & DD 31111F	KARL ELSIE PO BOX 31 LITTLE FORT BC V0E2C0	IRR	180.00 AF	Apr 01	Sep 30		
North Thompson River			NR3805	X N					13G KAM - NORTH BRANCH	

Priority YYYY/MM/DD	Licence Number	File Number	Appurtenancy	Licensee	PUC	Quantity/Units	Term Start	Term End	Licence Comments	Process Status
	Source		WR Map	POD RED POD Comments					Prac	
1984/02/28	C063556	3000511	270 AC OF L 1718 KDYD EXC PLAN 4945, 5660 & 7748	MCMAHON ENTERPRISES CORP 1055 SELKIRK AVE KAMLOOPS BC V2B1V4	IRR	540.00 AF	Apr 01	Sep 30		
	North Thompson River		WR3781	W3 N					13G KAM - NORTH BRANCH	
1984/09/09	C063678	3000662	4 AC OF L J OF SEC 7 TP 23 R 16 W6M KDYD PLAN 34119	BERRINGER DORIS RR 1 HEFFLEY CREEK BC V0E1E0	IRR	12.00 AF	Apr 01	Sep 30		
	North Thompson River		WR3818	S3 N					13H KAM - NORTH THOMPSON	
1985/06/29	C065007	3000758	NE 1/4 OF SEC 12 TP 23 R 17 W6M WHICH LIES E OF L BANK N THOMPSON R EXC CNR (PLAN B277) & PARCEL 41 (PLAN A249)	CARL SANDRA G 47073 4 AVE CHILLIWACK BC V2P1N2	DOM IRR	1,000.00 GD 30.00 AF	Jan 01 Apr 01	Dec 31 Sep 30		
	North Thompson River		WR3818	T3 N					13H KAM - NORTH THOMPSON	
1986/03/05	C065049	3000885	WITHIN THE EDYS	BLACK PINES IMPROVEMENT DISTRICT RR 1 COMP 23 SITE 8 KAMLOOPS BC V2C1E3	WMELA	4,600,000.10 GY	Jan 01	Dec 31		
	North Thompson River		WR3822	LL N					13H KAM - NORTH THOMPSON	
1987/06/29	C066907	3001679	L O OF SEC 7 R 16 & SEC 12 R 17 ALL OF TP 23 W6M KDYD PLAN 34119	CAMPMANS PETRUS B 660 PONTERFIELD RD KAMLOOPS BC V2B6N6	IRR	13.80 AF	Apr 01	Sep 30		
	North Thompson River		WR3818	U3 N					13H KAM - NORTH THOMPSON	

Priority YYYY/MM/DD	Licence Number	File Number	Appurtenancy	Licensee	PUC	Quantity/Units	Term Start	Term End	Licence Comments	Process Status
	Source		WR Map	POD RED POD Comments					Proc	
1987/10/01	C067050	3001118	LOT B SEC 15 TP 22 R 17 W6M KDYD PLAN 38154 AND THAT PORTION OF PARC B (R5 8434F) OF THE S 1/2 OF SEC 15 TP 22 R 17 KDYD LYING TO THE EAST OF WESTSYD E RD PLAN H939	DUPUIS ALBERT R & DIANNE J RR 1 COMP 21 SITE 6 KAMLOOPS BC V2C1E3	IRR	450.00 AF	Apr 01	Sep 30		
	North Thompson River		WR92.I.089.4.1	X N					13H KAM - NORTH THOMPSON	
	North Thompson River		WR3821	WW N						
1987/10/09	C067052	3001120	DL 2643 KDYD	GRAFFUNDER DOUGLAS C & MARY L BOX 152 VAVENBY BC V0E3A0	IRR	80.00 AF	Apr 01	Sep 30		
	North Thompson River		WR3785	Q6 N					13G KAM - NORTH BRANCH	
1988/06/01	C067328	3001280	5 AC OF L 3 BLK 1 SEC 1 TP 23 R 17 W6M KDYD PLAN 1475	FOX JONATHAN & MARY BOX 564 KAMLOOPS BC V2C5L2	IRR	15.00 AF	Apr 01	Sep 30		
	North Thompson River		WR3818	X3 N					13H KAM - NORTH THOMPSON	
1988/06/01	C067334	3001279	34.0 AC OF L 1 BLK 1 L 1 2 3 & 4 OF BLK 2 L 1 & 4 OF BLK 3 ALL OF TP 23 R 17 W6M KDYD PLAN 1475	FOX JONATHAN & MARY BOX 564 KAMLOOPS BC V2C5L2	IRR	102.00 AF	Apr 01	Sep 30		
	North Thompson River		WR3818	V3 N					13H KAM - NORTH THOMPSON	
1988/06/06	C067270	3001291	20 AC OF L 1 OF L 41 KDYD PLAN 40603	FALK WILLIAM I & CHRISTINE C SITE 8 COMP 13 RR 1 KAMLOOPS BC V2C1E3	DOM SW IRR	500.00 GD 500.00 GD 50.00 AF	Jan 01 Jan 01 Apr 01	Dec 31 Dec 31 Sep 30	STOCKWATERING	
	North Thompson River		WR3630C	H3 N					13B KAM - BARRIERE	

Priority YYYY/MM/DD	Licence Number	File Number	Appurtenancy	Licensee	PUC	Quantity/Units	Term Start	Term End	Licence Comments	Process Status
	Source		WR Map	POD RED POD Comments					Prac	
1988/06/23	C067075	3001294	DL 2956 KDYD EXC PLAN 24565 & 2[illegible]578	GRAFFUNDER ERNEST O & HELEN E BOX 66 VAVENBY BC V0E3A0	IRR	200.00 AF	Apr 01	Sep 30		
	North Thompson River		WR3789	P N					13G KAM - NORTH BRANCH	
1988/07/15	C067132	3001322	DL 2838 & 2839 KDYD	JENSEN ROLF & CAROL ANN BOX 6312 RR 1 CLEARWATER BC V0E1N0	IRR	100.00 AF	Apr 01	Sep 30		
	North Thompson River		WR3785	S4 N					13G KAM - NORTH BRANCH	
1989/02/14	C067113	3001429	50 AC OF DL 52 KDYD	KRISTENSEN GUNNAR D & SHIRLEY L BOX 83 BARRIERE BC V0E1E0	DOM SW IRR	500.00 GD 500.00 GD 125.00 AF	Jan 01 Jan 01 Apr 01	Dec 31 Dec 31 Sep 30	STOCK WATERING	
	North Thompson River		WR3637A	G4 N					13B KAM - BARRIERE	
1989/03/09	C068532	3001440	L 2626 KDYD EXC PLAN 27667 & N THOMPS ON HWY	DODD MARK A & AUDREE M BOX 1421 RR 1 CLEARWATER BC V0E1N0	IRR	100.00 AF	Apr 01	Sep 30		
	North Thompson River		WR3783	Z3 N					13G KAM - NORTH BRANCH	
1989/09/20	Z102782	3001537	L 77 & 1454 KDYD EXC PL 4120 4958 11365 12792 & 13179 & L 4371 KDYD EXC PL 5377	CHINOOK COVE RANCHES LTD PO BOX 338 BARRIERE BC V0E1E0	IRR STORP	227.50 AF 227.50 AF	Apr 01 Jan 01	Sep 30 Dec 31		APP APPLIC-CLEARED
	North Thompson River		WR3638A	Y3 N					13B KAM - BARRIERE	

Priority YYYY/MM/DD	Licence Number	File Number	Appurtenancy	Licensee	POC	Quantity/Units	Term Start	Term End	Licence Comments	Process Status
Source			MR Map	POD RED POD Comments					Freq	
1990/01/16	C068504	3001545	L 1 SEC 7 TP 23 R 16 KDYD PLAN 43519	BISCHOP BRUCE RR 2 COMP 43 STATION RD HEFFLEY CREEK BC V0E1Z0	DOM	500.00 GD	Jan 01	Dec 31		
North Thompson River			MR3810	I3 N					13H KAM - NORTH THOMPSON	
1990/01/16	C068505	3001607	L 2 SEC 7 TP 23 R 16 WSM KDYD PLAN 43519	BARKER RONALD H & GAIL L PO BOX 464 KAMLOOPS BC V2C5L2	DOM	500.00 GD	Jan 01	Dec 31		
North Thompson River			MR3810	I3 N					13H KAM - NORTH THOMPSON	
1990/01/16	C068507	3001889	L 4 SEC 7 TP 23 R 16 WSM KDYD PLAN 43519	BIELBY DAVID M GILBERT LILLIAN A RR 1 SITE 2 HEFFLEY CREEK BC V0E1Z0	DOM	500.00 GD	Jan 01	Dec 31		
North Thompson River			MR3810	I3 N					13H KAM - NORTH THOMPSON	
1990/01/16	C068508	3001900	L 5 SEC 7 TP 23 R 16 WSM KDYD PLAN 43519	TOP LINE SURVEY LTD RR 1 COMP 40 SITE 2 HEFFLEY CREEK BC V0E1Z0	DOM	500.00 GD	Jan 01	Dec 31		
North Thompson River			MR3810	I3 N					13H KAM - NORTH THOMPSON	
1990/01/16	C068509	3001901	L 6 SEC 7 TP 23 R 16 WSM KDYD PLAN 43519	SWAN AARON & SHARON RR 1 COMP 31 SITE 2 HEFFLEY CREEK BC V0E1Z0	DOM	500.00 GD	Jan 01	Dec 31		
North Thompson River			MR3810	I3 N					13H KAM - NORTH THOMPSON	

Priority YYYY/MM/DD	Licence Number	File Number	Appurtenancy	Licensee	PUC	Quantity/Units	Term Start	Term End	Licence Comments	Process Status
	Source		WR Map	POD RED POD Comments					Prec	
1998/04/20	C067337	3001662	40 AC OF W 1/2 OF NW 1/4 OF SEC 2 TP 22 R 17 & THOSE PORTIONS OF LS 9 & 16 OF SEC 3 TP 22 R 17 W6M KDYD LYING S & E OF ROAD SHOWN ON PLAN H68 EXC PLANS 12961 & 20507	HAUGHTON LEONARD P RR 2 SEDARD RD HEFFLEY CREEK BC V0E1Z0	IRR	120.00 AF	Apr 01	Sep 30		
	North Thompson River		WR92.I.089.4.1	T N					13H KAM - NORTH THOMPSON	
1998/04/26	C068613	3001663	L 2 & 3 OF SEC 35 & 36 TP 22 R 17 W6M KDYD PLAN 1513	VIDULICH LYLE A & JOANNE C RR 1 COMP 2 SITE 3 HEFFLEY CREEK BC V0E1Z0	IRR	300.00 AF	Apr 01	Sep 30		
	North Thompson River		WR3818	A4 N					13H KAM - NORTH THOMPSON	
1998/06/28	C068612	3001764	L 2624 KDYD	DODD MARK A & AUDREE N BOX 1421 RR 1 CLEARWATER BC V0E1N0	IRR	180.00 AF	Apr 01	Sep 30		
	North Thompson River		WR3783	E3 N					13O KAM - NORTH BRANCH	
1998/11/05	C102945	3001848	LOT 3 DL 2575 KDYD PLAN KAP45778	DONNS CARL D & LENA N BOX 41 VAVENBY BC V0E3A0	DON	500.00 GD	Jan 01	Dec 31		
	North Thompson River		WR3786A	F3 N					13O KAM - NORTH BRANCH	
1998/11/05	C104561	3002148	LOT 1 DL 2575 KDYD PLAN KAP45778	DONNS GORDON GLEN BOX 33 VAVENBY BC V0E3A0	DON	500.00 GD	Jan 01	Dec 31		
	North Thompson River		WR3786A	G3 N					13O KAM - NORTH BRANCH	

Priority YYYY/MM/DD	Licence Number	File Number	Appurtenancy	Licensee	PUC	Quantity/Units	Term Start	Term End	Licence Comments	Process Status
	Source		WR Map	POD RED POD Comments					Prec	
1991/04/23	C068591	3001929	L 1 OF SEC 7 TP 23 R 16 W6M KDYD PLAN 43519	BISCHOP BRUCE RR 2 COMP 43 STATION RD HEFFLEY CREEK BC V0E1Z0	IRR	6.00 AF	Apr 01	Sep 30		
	North Thompson River		WR3818	B4 N					13H KAM - NORTH THOMPSON	
1991/04/23	C068592	3001966	L 2 OF SEC 7 TP 23 R 16 W6M KDYD PLAN 43519	BARKER RONALD S & GAIL L PO BOX 464 KAMLOOPS BC V2C5L2	IRR	6.00 AF	Apr 01	Sep 30		
	North Thompson River		WR3818	B4 N					13H KAM - NORTH THOMPSON	
1991/04/23	C068594	3001968	L 4 OF SEC 7 TP 23 R 16 W6M KDYD PLAN 43519	BIELBY DAVID M GILBERT LILLIAN A RR 1 SITE 2 HEFFLEY CREEK BC V0E1Z0	IRR	6.00 AF	Apr 01	Sep 30		
	North Thompson River		WR3818	B4 N					13H KAM - NORTH THOMPSON	
1991/04/23	C068595	3001969	L 5 OF SEC 7 TP 23 R 16 W6M KDYD PLAN 43519	TOP LINE SURVEY LTD RR 1 COMP 40 SITE 2 HEFFLEY CREEK BC V0E1Z0	IRR	6.00 AF	Apr 01	Sep 30		
	North Thompson River		WR3818	B4 N					13H KAM - NORTH THOMPSON	
1991/04/23	C068596	3001970	L 6 OF SEC 7 TP 23 R 16 W6M KDYD PLAN 43519	SWAN AARON & SHARON RR 1 COMP 31 SITE 2 HEFFLEY CREEK BC V0E1Z0	IRR	6.00 AF	Apr 01	Sep 30		
	North Thompson River		WR3818	B4 N					13H KAM - NORTH THOMPSON	

Priority YYYY/MM/DD	Licence Number	File Number	Appurtenancy	Licensee	PUC	Quantity/Units	Term Start	Term End	Licence Comments	Process Status
	Source		WR Map	PGD RED PGD Comments					Prec	
1991/04/23	C068587	3001971	THAT PART OF L 1 SEC 13 & 18 TP 23 R 16 & 17 W6M KDYD PLAN 35174 LYING E OF CNR R/W PLAN B277	CAPOSTINSKY PHILIP GD HEFFLEY CREEK BC V0E1Z0	IRR	20.76 AF	Apr 01	Sep 30		
	North Thompson River		WR3010	R4 H					13H KAM - NORTH THOMPSON	
1991/04/23	C068588	3001972	THAT PART OF L 2 SEC 18 TP 23 R 16 & 17 W6M KDYD PLAN 35174 LYING E OF CNR R/W PLAN B277	COOK ALAN B & APRIL RR 1 COMP 8 SITE 2 HEFFLEY CREEK BC V0E1Z0	IRR	17.43 AF	Apr 01	Sep 30		
	North Thompson River		WR3010	R4 H					13H KAM - NORTH THOMPSON	
1992/04/22	C104633	3002204	40 AC OF LOT 6 BLK A SEC 4 TP 22 RG 1 7 W6M KDYD PLAN 265 EXC PLAN B3452 PCL A PLAN A1069 & H839	BALCOCK EDWARD C WRIGHTSON LINDA S RR 1 COMP 20 SITE 5 KAMLOOPS BC V2C1Z3	DOM IRR	500.00 GD 120.00 AF	Jan 01 Apr 01	Dec 31 Sep 30		AND UNDER AMENDMENT
	North Thompson River		WR92.1.089.4.1	Y H					13H KAM - NORTH THOMPSON	
1992/07/09	E105135	3002208	DL 330 KDYD & PCL A & B SEC 22 TP 22 RG 17 & FRAC SE 1/4 & SW 1/4 SEC 23 TP 22 RG 17	PURITY FEED CO LTD MCCURRACH SANDY 666 LORNE ST KAMLOOPS BC V2C1W3	IRR	240.00 AF	Apr 01	Sep 30		APP APPLIC-CLEARED
	North Thompson River		WR3022	MN H					13H KAM - NORTH THOMPSON	
1993/01/26	C106830	3002390	DL1817 & DL4391 KDYD	GEOGHEGAN STEWART H GD LITTLE FORT BC V0E2C0	IRR	190.00 AF	Apr 01	Sep 30		
	North Thompson River		WR3004	WW H					13G KAM - NORTH BRANCH	

Priority YYYY/MM/DD	Licence Number	File Number	Appurtenancy	Licensee	PUC	Quantity/Units	Term Start	Term End	Licence Comments	Process Status
	Source		WR Map	POD RED POD Comments					Proc	
1993/03/15	I106328	3002632	DL 1819 KDYD EXCEPT PLAN 17094 & 2003 & 4 & H810	WILSON WILLIAM G & BRENDA S PO BOX 2 LITTLE FORT BC V0K2C0	IRR	150.00 AF	Apr 01	Sep 30		APP APPLIC-CLEARED
	North Thompson River		WR3644	H3 N					13H KAM - BARRIERE	
1995/01/25	I109243	3002837	DL 2053 & 2054 KDYD EX PL 13900 & H86 I	SABGESSER THOMAS & CORNELIA SANDRANCH GEN DEL LITTLE FORT BC V0K2C0	IRR	180.00 AF	Jan 01	Dec 31		APP APPLIC-CLEARED
	North Thompson River		WR3667	G N					13C KAM - MAHOOD LAKE	
1995/05/01	C109595	3002905	2.5 ACR OF LS 13 SEC 21 TP 21 R 17 W6 N KDYD PLAN 8661	LYNE ELIZABETH & MICHAEL RR 3 COMP 15 SITE 7 KAMLOOPS BC V2C5K1	IRR	5.00 AF	Jan 01	Dec 31		
	North Thompson River		WR92.I.089.1.2	N N					13H KAM - NORTH THOMPSON	
1995/07/12	I109962	3002962	BLK B DL 1713 KDYD	WARD DOUGLAS J & SHARON J GD DARFIELD BC V0E1R0	IRR	99.00 AF	Jan 01	Dec 31		APP APPLIC-CLEARED
	North Thompson River		WR16383	V3 N					13H KAM - BARRIERE	
1995/11/29	C110467	3003030	LOT 1 SECTIONS 24 35 & 36 TP 22 RG 17 W6M KDYD PLAN 1513	URCHIT BRADFORD M & HEATHER L BOX 110 HEFFLEY CREEK BC V0E1Z0	DOM	1,000.00 GD	Jan 01	Dec 31		
	North Thompson River		WR3810	D4 N TWO SEPARATE DWELLINGS ON TWO SEPARATE PORTIONS OF LOT 1					13H KAM - NORTH THOMPSON	
	North Thompson River		WR3810	C4 N						

---------- Total of 175 Licences Reported ----------

Stream Register Report Water Licence Information System

Report Requested By : DJOLLY
Date Report Requested : 1996/04/02 12:10
Report Sorted By : Source Gazetted - Priority Date - Licence Number
Selection Criteria
START POINT : FD48127 - 92P/4W(c) H
END POINT : SO8544 - Porcupine Creek right of Kelly Creek

Priority YYYY/MM/DD	Licence File Number	Appurtenancy Number	Licensee	PUC	Quantity/Units	Term Start	Term End	Licence Comments	Process Status
Source		WR Map	POD	RED POD Comments				Prec	
1969/09/18	C052071	0344490	L 9 LILLOOET DIST EXC PLAN 6462, 19347 & 26611 & B C HLY R/W (PLAN A 179)	LANGE KARIN H BOX 494 CLINTON BC V0K1K0	DOM IRR	500.00 GD 197.03 AF	Jan 01 Apr 01	Dec 31 Sep 30	
Porcupine Creek		WR255	C	N				02J ASH - PAVILION	
Porcupine Creek		WR255	D	N					
Porcupine Creek		WR255	A	N					
1969/09/18	C068397	0242382	12.9 AC OF THAT PORTION OF L 270 LILLOOET DIST LYING S & E OF THE PAV-CLINT RD 611 & N & W OF BC HYDRO & PWR AUTHORITY R/W PLAN A-2733	50 RANCH LTD C/O SCOTT MCCULLOUGH BOX 423 CLINTON BC V0K1P0	SW IRR	1,000.00 GD 38.70 AF	Jan 01 Apr 01	Dec 31 Sep 30	STOCKWATERING
Porcupine Creek		WR255	A	N	REDIVERSION AT X 331 CUTOFF VALLEY CR - ASH/BOW - 02B				02J ASH - PAVILION
Cutoff Valley Creek		WR331	X	Y	REDIVERSION FROM A 255 PORCUPINE CR - ASH/PAV - 02J				
1969/09/18	C068398	3001788	22 AC OF THAT PORTION OF L 273 LILLOOET DIST LYING S & E OF PAV-CLINTON RD 611 GAZETTED AS PER RD SURVEY PLAN 6210 DATED OCT 4/79	WELLS HAROLD E & MAE A BOX 367 CLINTON BC V0K1K0	SW IRR	500.00 GD 66.00 AF	Jan 01 Apr 01	Dec 31 Sep 30	STOCKWATERING
Porcupine Creek		WR255	A	N	REDIVERSION AT X & Y 331 CUTOFF VALLEY CR - ASH/BOW - 02B				02J ASH - PAVILION
Cutoff Valley Creek		WR331	Y	Y	REDIVERSION FROM A 255 PORCUPINE CR - ASH/PAV 02J				
Cutoff Valley Creek		WR331	X	Y	REDIVERSION FROM A 255 PORCUPINE CR - ASH/PAV 02J				
1969/09/18	C068399	3001789	8.2 AC OF THAT PORTION OF L 3643 LYING N & W OF BC HYDRO & PWR AUTHORITY R/W PLAN A-2733	GAINER & SON CONTRACTING LTD BOX #5 LIKELY BC V0L1N0	SW IRR	500.00 GD 24.60 AF	Jan 01 Apr 01	Dec 31 Sep 30	STOCKWATERING
Porcupine Creek		WR255	A	N	REDIVERSION AT X 331 CUTOFF VALLEY CR - ASH/BOW - 02B				02J ASH - PAVILION
Cutoff Valley Creek		WR331	X	Y	REDIVERSION FROM A 255 PORCUPINE CR - ASH/PAV - 02J				

Priority YYYY/MM/DD	Licence File Number	Appurtenancy Number		Licensee	PUC	Quantity/Units	Term Start	Term End	Licence Comments	Process Status
	Source		WR Map	POD	RED	POD Comments			Proc	
1896/09/01	C068395	0273094		26.7 AC OF THAT PORTION OF L 271 LILLOOET DIST LYING S & E OF THE PAVILION-CLINTON RD 611 & N & W OF BC HYDRO & PWR AUTHORITY R/W PLAN A-2733	50 RANCH LTD C/O SCOTT MCCULLOUGH BOX 423 CLINTON BC V0K1K0	IRR	80.10 AF	Apr 01	Sep 30	
	Porcupine Creek		WR255		A	N	REDIVERSION AT W 331 CUTOFF VALLEY CR ASH/BON - 02B			02J ASH - PAVILION
	Cutoff Valley Creek		WR331		W	Y	REDIVERSION AT A 255 PORCUPINE CR - 02J			
1896/09/01	C068396	3081787		6.9 AC OF THAT PORTION OF L 3644 LILLOOET DIST LYING N & W OF THE BC HYDRO & PWR AUTHORITY R/W PLAN A8250	GAINER & SON CONTRACTING LTD BOX 85 LIKELY BC V0L1N0	IRR	20.70 AF	Apr 01	Sep 30	
	Porcupine Creek		WR255		A	N	REDIVERSION AT Y 331 CUTOFF VALLEY CR - ASH/BON - 02B			02J ASH - PAVILION
	Cutoff Valley Creek		WR331		Y	Y	REDIVERSION FROM A 255 PORCUPINE CR - ASH/PAV - 02J			
1896/09/01	C068400	0262380		53.7 AC OF THAT PORTION OF L 272 LILLOOET DIST LYING S & E OF PAV-CLINTON RD 611	GAINER & SON CONTRACTING LTD BOX 85 LIKELY BC V0L1N0	SW	2,000.00 GD	Jan 01	Dec 31	STOCKWATERING
						IRR	161.10 AF	Apr 01	Sep 30	STOR AT C 68401
	Porcupine Creek		WR255		A	N	REDIVERSION AT SS & X 331 CUTOFF VALLEY CR - ASH/BON - 02B			02J ASH - PAVILION
	Cutoff Valley Creek		WR331		X	Y	REDIVERSION FROM A 255 PORCUPINE CR - ASH/PAV - 02J			
	Cutoff Valley Creek		WR331		SS	Y	REDIVERSION FROM A 255 PORCUPINE CR - ASH/PAV - 02J			
1969/10/02	C037691	0290407		L A OF L 6308 LILLOOET DIST PLAN 17971	MUIR ANDREW S & LILLIAN M BOX 13 CLINTON B C V0K1K0	DOM	500.00 GD	Jan 01	Dec 31	
	Porcupine Creek		WR255		M	N				02J ASH - PAVILION
1972/02/28	C043996	0316441		L 1613 LILLOOET DIST	ALLEN CLARKE S BOX 798 CLINTON BC V0K1K0	DOM	500.00 GD	Jan 01	Dec 31	
	Porcupine Creek		WR255		S	N				02J ASH - PAVILION

Priority YYYY/MM/DD	Licence File Number	Appurtenancy Number	Licensee	POC	Quantity/Units	Term Start	Term End	Licence Comments	Process Status
Source		WR Map	POD RED POD Comments					Prec	
1973/12/04	C066325	0322231 BLK A OF L 2293 LILLOOET DIST	BARRUM JAMES E & GRACE I 878 BCHS RD ABBOTSFORD B C V4X2J9	DOM	500.00 GD	Jan 01	Dec 31		
Porcupine Creek		WR32P/dW(c)	H H					02J ASH - PAVILION	
1978/04/17	C052703	0342949 L 2183 & 4599 LILLOOET DIST	MASON WILLIAM J BOX 432 CLINTON BC V0K1K0	DOM	500.00 GD	Jan 01	Dec 31		
Porcupine Creek		WR255	U H					02J ASH - PAVILION	
1982/02/26	C062144	3000247 STOR FROM PORCUPINE CR FOR F 4322	DANIELSON ARTHUR M BOX 237 CLINTON BC V0K1K0	STORF	184.00 AF	Oct 01	Jun 15	STOR IN LEIGHWOOD LK	A/A APPORTIONMENT PERD
Porcupine Creek		WR255	A H					02J ASH - PAVILION	
Cutoff Valley Creek		WR331	WW H NO DIVERSION OF WATER AT POD - 18 FT OF STOR FOR WATER ORIGIN A 255 PORCUPINE CR - 02J						
1983/04/15	C104542	3000021 BLOCK C LOT 4677 LILLOOET DISTRICT	MACMATTERS ILONA B GD CLINTON BC V0K1K0	DOM	500.00 GD	Jan 01	Dec 31		
Porcupine Creek		WR255	V H					02J ASH - PAVILION	
1994/05/18	2104172	3002720 DL 1557 LD & BLK A DL 4677 LD	JEWETT DAVID MORET WINNIFRED BOX 35 CLINTON BC V0K1K0	DOM	500.00 GD	Jan 01	Dec 31		APP APPLIC-CLEARED
Porcupine Creek		WR255	X H					02J ASH - PAVILION	

---------- Total of 14 Licences Reported ----------

CLEARWATER RIVER NEAR CLEARWATER STATION - STATION NO. 08LA001

ANNUAL EXTREMES OF DISCHARGE AND ANNUAL TOTAL DISCHARGE FOR THE PERIOD OF RECORD

YEAR	MAXIMUM INSTANTANEOUS DISCHARGE (m^3/s)	MAXIMUM DAILY DISCHARGE (m^3/s)	MINIMUM DAILY DISCHARGE (m^3/s)	TOTAL DISCHARGE (dam^3)	YEAR
1914	---	793 ON JUN 18	77.0 ON DEC 28	7 930 000	1914
1915	---	569 ON MAY 23	26.9 ON FEB 26	6 550 000	1915
1916	---	940 ON JUN 23	33.1 ON MAR 21	6 250 000	1916
1917	---	968 ON JUN 09	28.3 ON APR 10	6 880 000	1917
1918	---	878 ON JUN 14	42.5 ON MAR 14	6 790 000	1918
1919	---	---	33.1E ON FEB 03	---	1919
1921	---	---	---	---	1921
1922	---	1 010E ON JUN 04	25.5E ON APR 13	---	1922
1923	---	1 420E ON JUN 30	---	---	1923
1924	---	1 140 ON MAY 19	28.3B ON JAN 21	7 820 000	1924
1925	---	1 250 ON MAY 22	36.8 ON MAR 13	7 540 000	1925
1926	---	592 ON MAY 01	26.6 ON FEB 15	5 970 000	1926
1927	---	1 060 ON JUN 14	28.3E ON JAN 27	6 990 000	1927
1928	---	---	---	---	1928
1950	---	1 350 ON JUN 19	---	---	1950
1951	---	872 ON MAY 24	34.3B ON DEC 30	5 840 000	1951
1952	---	1 030 ON MAY 22	22.7E ON DEC 31	6 620 000	1952
1953	---	753 ON JUN 13	19.5E ON JAN 12 *	5 990 000	1953
1954	983 AT 08:00 PST ON JUL 03	974 ON JUL 03	28.3B ON JAN 31	7 710 000	1954
1955	1 220 AT 15:00 PST ON JUN 26	1 200 ON JUN 26	30.0B ON DEC 31	7 420 000	1955
1956	968 AT 19:00 PST ON JUN 05	954 ON JUN 05	25.8B ON MAR 18	6 350 000	1956
1957	1 220 AT 10:00 PST ON MAY 22	1 180 ON MAY 22	32.6B ON MAR 10	7 260 000	1957
1958	1 090 AT 16:30 PST ON MAY 29	1 080 ON MAY 29	46.2 ON FEB 14	7 000 000	1958
1959	858 AT 05:30 PST ON JUN 23	850 ON JUN 23	30.0 ON MAR 24	7 960 000	1959
1960	1 130 AT 00:30 PST ON JUL 02	1 110 ON JUL 02	35.1E ON MAR 21	8 340 000	1960
1961	1 160 AT 22:30 PST ON JUN 07	1 140 ON JUN 07	42.5 ON MAR 10	6 740 000	1961
1962	923 AT 02:00 PST ON JUN 27	917 ON JUN 27	30.0B ON MAR 24	8 140 000	1962
1963	787 AT 04:00 PST ON JUN 20	773 ON JUN 19	49.0B ON JAN 29	6 960 000	1963
1964	1 170 AT 12:00 PST ON JUN 16	1 170 ON JUN 16	38.8 ON MAR 29	8 290 000	1964
1965	872 AT 23:15 PST ON JUN 12	872 ON JUN 12	32.6B ON MAR 29	6 700 000	1965
1966	767 AT 23:59 PST ON JUN 10	765 ON JUN 10	35.7 ON MAR 26	7 070 000	1966
1967	---	1 170A ON JUN 20	39.4 ON MAR 15	8 060 000	1967
1968	1 020 AT 15:00 PST ON JUN 12	997 ON JUN 12	49.0 ON FEB 29	8 610 000	1968
1969	835 AT 08:49 PST ON JUN 07	833 ON JUN 07	28.0B ON MAR 22	7 120 000	1969
1970	997 AT 11:49 PST ON JUN 05	988 ON JUN 05	29.2 ON MAR 14	5 160 000	1970
1971	1 090 AT 07:54 PST ON JUN 09	1 070 ON JUN 08	32.6B ON JAN 05	7 420 000	1971
1972	1 480 AT 09:00 PST ON JUN 12 *	1 460 ON JUN 12 *	35.7B ON JAN 26	8 030 000	1972
1973	968 AT 02:34 PST ON JUN 26	954 ON JUN 26	29.7B ON FEB 10	6 270 000	1973
1974	1 190 AT 09:25 PST ON JUN 23	1 180 ON JUN 23	34.8 ON MAR 23	7 360 000	1974
1975	898 AT 03:30 PST ON JUN 06	892 ON JUN 06	25.5 ON APR 08	6 710 000	1975
1976	886 AT 08:50 PST ON JUN 20	883 ON JUN 20	39.1B ON MAR 05	8 800 000	1976
1977	685 AT 04:31 PST ON JUN 09	680 ON JUN 09	36.5 ON MAR 20	6 240 000	1977
1978	767 AT 22:55 PST ON JUN 09	753 ON JUN 10	28.9B ON MAR 03	6 350 000	1978
1979	850 AT 08:00 PST ON JUN 06	843 ON JUN 06	29.2B ON MAR 04	5 540 000	1979
1980	740 AT 04:19 PST ON MAY 14	731 ON MAY 14	25.5B ON FEB 17	6 880 000	1980
1981	977 AT 14:53 PST ON MAY 26	957 ON MAY 26	53.4B ON DEC 31	7 370 000	1981
1982	1 120 AT 01:52 PST ON JUN 23	1 120 ON JUN 22	36.9 ON APR 09	8 630 000	1982
1983	899 AT 03:51 PST ON JUN 02	887 ON JUN 02	42.4 ON FEB 10	7 020 000	1983
1984	1 030 AT 06:41 PST ON JUN 30	1 020 ON JUN 30	44.0B ON DEC 31	7 640 000	1984
1985	1 170 AT 05:49 PST ON JUN 05	1 160 ON JUN 05	32.1B ON FEB 05	6 490 000	1985
1986	1 240 AT 09:32 PST ON JUN 02	1 230 ON JUN 02	31.0B ON FEB 19	6 510 000	1986
1987	746 AT 19:54 PST ON JUN 14	741 ON JUN 15	33.5B ON JAN 22	5 650 000	1987
1988	859 AT 03:32 PST ON MAY 15	847 ON MAY 15	27.0B ON FEB 03	6 340 000	1988
1989	915 AT 22:19 PST ON JUN 15	902 ON JUN 15	32.5B ON MAR 04	6 340 000	1989
1990	946 AT 06:30 PST ON JUN 24	941 ON JUN 24	43.7 ON MAR 17	7 580 000	1990
				7 050 000	MEAN

A - MANUAL GAUGE (SEE REFERENCE INDEX) B - ICE CONDITIONS E - ESTIMATED * - EXTREME RECORDED FOR THE PERIOD OF RECORD

CLINTON CREEK AT CLINTON - STATION NO. 08LF038

MONTHLY AND ANNUAL MEAN DISCHARGES IN CUBIC METRES PER SECOND FOR THE PERIOD OF RECORD

YEAR	JAN	FEB	MAR	APR	MAY	JUN	JUL	AUG	SEP	OCT	NOV	DEC	MEAN	YEAR
1923	---	---	---	---	0.069	0.097	0.025	0.020	0.018	---	---	---	---	1923
1924	---	---	---	0.081	0.152	0.305	0.121	0.130	0.050	---	---	---	---	1924
1925	---	---	---	0.115	0.123	0.127	0.040	0.023	0.029	---	---	---	---	1925
1926	---	---	---	0.048	0.036	0.046	0.028	0.018	0.015	---	---	---	---	1926
1927	---	---	---	0.033	0.042	0.110	0.100	0.035	0.050	---	---	---	---	1927
1928	---	---	---	0.153	0.260	---	---	0.041	0.035	---	---	---	---	1928
1956	---	---	---	---	0.268	0.445	0.187	0.076	0.066	---	---	---	---	1956
1957	---	---	---	---	0.519	0.095	0.050	0.033	0.034	---	---	---	---	1957
1958	---	---	---	0.107	0.171	0.169	0.089	0.032	0.051	---	---	---	---	1958
1959	---	---	---	0.068	0.083	0.096	0.061	0.042	0.068	---	---	---	---	1959
1960	---	---	---	---	0.115	0.225	0.207	0.114	0.089	---	---	---	---	1960
MEAN	---	---	---	0.086	0.167	0.172	0.091	0.051	0.048	---	---	---	---	MEAN

LOCATION - LAT 51 05 50 N, LONG 121 35 25 W DRAINAGE AREA, 63.7 km^2 NATURAL FLOW

CLINTON CREEK AT CLINTON - STATION NO. 08LF038

ANNUAL EXTREMES OF DISCHARGE AND ANNUAL TOTAL DISCHARGE FOR THE PERIOD OF RECORD

YEAR	MAXIMUM INSTANTANEOUS DISCHARGE (m^3/s)	MAXIMUM DAILY DISCHARGE (m^3/s)	MINIMUM DAILY DISCHARGE (m^3/s)	TOTAL DISCHARGE (dam^3)	YEAR
1923	---	0.289 ON JUN 24	0.017 ON JUL 23	---	1923
1924	---	0.566 ON JUN 22	0.031 ON SEP 07	---	1924
1925	---	0.294 ON MAY 28	0.014 ON AUG 14 *	---	1925
1926	---	0.065 ON JUN 22	0.014 ON AUG 12	---	1926
1927	---	0.212 ON JUN 11	0.028 ON APR 01	---	1927
1928	---	0.770 ON MAY 29	0.028 ON SEP 09	---	1928
1956	---	0.665 ON JUN 06	0.037 ON SEP 17	---	1956
1957	---	0.799 ON MAY 21 *	0.023 ON SEP 13	---	1957
1958	---	0.244 ON JUN 13	0.029 ON JUL 24	---	1958
1959	---	0.159 ON MAY 22	0.037E ON APR 01	---	1959
1960	---	0.697 ON JUN 24	0.071 ON MAY 09	---	1960
	E - ESTIMATED	* - EXTREME RECORDED FOR THE PERIOD OF RECORD		---	MEAN

CLINTON CREEK NEAR THE MOUTH - STATION NO. 08LF064

MONTHLY AND ANNUAL MEAN DISCHARGES IN CUBIC METRES PER SECOND FOR THE PERIOD OF RECORD

YEAR	JAN	FEB	MAR	APR	MAY	JUN	JUL	AUG	SEP	OCT	NOV	DEC	MEAN	YEAR
1969	0.270	0.221	0.252	0.315	0.288	0.413	0.769	0.393	0.429	0.445	0.411	0.366	0.382	1969
1971	0.239	0.302	0.243	---	---	---	---	---	---	---	---	---	---	1971
1973	0.198	0.279	0.247	0.315	0.249	0.147	0.107	0.057	0.113	0.222	0.243	0.237	0.200	1973
1974	0.289	0.309	0.354	0.386	0.429	0.322	0.338	0.297	0.215	0.288	0.302	0.313	0.320	1974
1975	0.265	0.245	0.230	0.467	0.550	1.53	0.576	0.330	0.397	0.377	0.366	0.354	0.473	1975
MEAN	0.252	0.271	0.265	0.371	0.379	0.603	0.448	0.269	0.289	0.333	0.331	0.318	0.344	MEAN

LOCATION - LAT 51 06 40 N DRAINAGE AREA, 252 km^2
LONG 121 29 15 W REGULATED

CLINTON CREEK NEAR THE MOUTH - STATION NO. 08LF064

ANNUAL EXTREMES OF DISCHARGE AND ANNUAL TOTAL DISCHARGE FOR THE PERIOD OF RECORD

YEAR	MAXIMUM INSTANTANEOUS DISCHARGE (m^3/s)	MAXIMUM DAILY DISCHARGE (m^3/s)	MINIMUM DAILY DISCHARGE (m^3/s)	TOTAL DISCHARGE (dam^3)	YEAR
1969	---	1.24 ON JUL 05	0.193B ON JAN 27	12 100	1969
1971	---	---	0.201 ON MAR 01	---	1971
1973	---	0.399 ON MAY 04	0.048 ON JUL 30 *	6 320	1973
1974	---	0.668 ON MAY 01	0.178 ON JUN 10	10 100	1974
1975	---	2.10 ON JUN 15 *	0.159 ON NOV 18	14 900	1975
	B - ICE CONDITIONS	* - EXTREME RECORDED FOR THE PERIOD OF RECORD		10 900	MEAN

A REF. NO.	B RESERVE NAME & NO.	C BAND NAME	D WATER BODY	E TYPE OF WORKS	F LENGTH DYKE (KM)	G LENGTH B.P. (KM)	H CROWN WDTH. (M)	I APPROX. WATER SLOPE	J PROT'D. AREA (HA)	K DATE LAST CONST'D.	L CONST. FUNDED BY	M INSP-ECTED BY	N MAINTAINED BY
1	ASHNOLA 10	LOWER SINILKAMEEN	SINILKAMEEN R.	DYKE & B.P	0.40	1.20	?	?	80	1980	ARDSA	I.of D.	BAND
2	ATKYUCKS 15	SQUAMISH	SQUAMISH R.	DYKE	0.80	N/A	3.0	2:1	19	1977	B.C./MUN.	I.of D.	SQUAMISH DIST.
3	BARNSTON ISLAND 3	KATZIE	FRASER R.	DYKE	0.87	N/A	3.0	2:1	40.5	1950	FVDB	I.of D.	BRSN. I.D. DIST.
4	BELLA COOLA 1	BELLA COOLA	THORSEN CR.	DYKE	0.02	0.00	4.0	2:1	?	1988	BAND	?	BAND
5	BELLA COOLA 1	BELLA COOLA	TASTSQUAN CR.	DYKE & B.P	0.15	0.10	?	?	?	1974	BAND	?	BAND
6	CAPE MUDGE	CAPE MUDGE	SEA	SEAWALL	N/A	?	N/A	?	?	?	?	?	BAND
7	CHAWATHIL	HOPE	FRASER R.	B.P.	N/A	0.50	N/A	?	?	?	CPR	?	CPR
8	CHEAM 1	CHEAM	FRASER R.	DYKE	0.02	0.76	3.0	2.5:1	55.0	1974	FRJP/CNR	I.OF D.	CHILLIWACK DIST.
9	CHEHALIS 5	CHEHALIS	CHEHALIS R.	DYKE	0.44	N/A	4.0	2:1	881	1990	BAND	?	BAND
10	COQUITLAM 2	COQUITLAM	COQUITLAM R.	DYKE	0.90	N/A	?	?	70	?	BAND	?	BAND
11	COWICHAN 1	COWICHAN	COWICHAN/KOKSILAH RS.	DYKE	5.74	N/A	3.0	2:1	850	1985	ARDSA	I.of D.	BAND
12	DEADMAN'S CREEK	SKEETCHESTN	DEADMAN CR.	B.P.	N/A	?	N/A	?	800	1948	BAND	?	BAND
13	EAST SAANICH 2	TSAWOUT	SEA	SEAWALL	N/A	0.40	N/A	1.5:1	?	1989	BAND	?	BAND
14	ENDERBY 2	ENDERBY	SHUSWAP R./FORTUNE CR.	DYKE	?	N/A	?	?	340	?	BAND	?	BAND
15	FORT RUPERT 1	KWAKIUTL	SEA	SEAWALL	N/A	0.09	N/A	1.5:1	340	1974	BAND	?	BAND
16	GITANMAAX 1	GITANMAAX	SKEENA R.	GROYNE	N/A	?	N/A	N/A	?	?	?	?	BAND
17	GORDON RIVER 2	PACHEENAHT	SAN JUAN R.	B.P.	N/A	0.50	N/A	2:1	?	1991*	BAND	?	BAND
18	HALFWAY 168	HALFWAY	HALFWAY R.	B.P.	N/A	0.10	N/A	?	?	1991*	BAND	?	BAND
19	KAMLOOPS	KAMLOOPS	SOUTH THOMPSON R.	DYKE	1.37	N/A	?	?	?	1972	B.C.-MWYS.	?	BAND
20	KATIT 1	OWEEKANO	UNKNOWN	DYKE	?	N/A	?	?	?	1990	BAND	?	BAND
21	KATZIE 1	KATZIE	FRASER R.	DYKE	0.60	N/A	3.0	2.5:1	31.5	1984	FRJP	I.of D.	PITT M'DOWS DIST.
22	KINCOLITH 14	KINCOLITH	NASS R.	CAUSEWAY	N/A	0.20	4.0	1.5:1	?	1990	BAND	?	BAND
23	KITAMAAT 2	KITAMAAT	WATHL R.	DYKE	0.55	N/A	3.5	2:1	18	1988	BAND	?	BAND
24	KITWANGAR 1	GITWANGAK	SKEENA	B.P.	N/A	?	N/A	?	93	?	CNR	?	CNR
25	KITWILLUCHSILT 7	GITWINKSIHLKW	UNNAMED	CHAN. IMPS	N/A	N/A	N/A	N/A	52	1987	BAND	?	BAND
26	KULKAYU 4	HARTLEY BAY	SEA	SEAWALL	N/A	0.22	N/A	1.5:1	?	1977	BAND	?	BAND
27	LACHKALTSAP 9	LAKALZAP	GREENVILLE CR.	DYKE	1.40	N/A	4.0	1.5:1	800	1990	BND/BC	?	BAND
28	LAKAHAHMEN 11	LAKAHMEN	NICOMEN SLOUGH	DYKE	0.90	N/A	?	?	23	1949	FVDB	I.of D.	N.NICOMEN I.DIST.
29	LOUIS CREEK 4	NORTH THOMPSON	N.THOMPSON/LOUIS CR.	B.P.	N/A	?	N/A	?	0.8	1984	BAND	?	BAND
30	MASSET 1	MASSET	SEA	SEAWALL	N/A	0.22	N/A	VERT.	?	1983	BAND	?	BAND
31	MATSQUI MAIN 2	MATSQUI	FRASER R.	DYKE	1.10	N/A	3.0	2.5:1	41.3	1974	FRJP	I.of D.	DIST.OF MATSQUI
32	MCMILLAN ISLAND 18	LANGLEY	FRASER R.	B.P.	N/A	0.46	N/A	?	181	?	BAND	?	BAND
33	MOUNT CURRIE 1,6,8,10	MOUNT CURRIE	BIRKENHEAD	DYKE	0.70	N/A	3.0	2:1	442	PRE-70	?	I.of D.	PEMBERTON D.DIST.
34	MUSQUEAM 2	MUSQUEAM	SEA/N.ARM FRASER R.	DYKE & B.P	0.55	0.40	?	?	27.3	?	BAND	?	BAND
35	NANAIMO RIVER 3	NANAIMO RIVER	NANAIMO R./SEA	DYKE	2.20	N/A	?	?	92	1934	BAND	?	BAND
36	NEQUATQUE 1	ANDERSON LAKE	GATES R./ANDERSON L.	DYKE	?	N/A	?	?	9	1988	MWYS/BCR	?	?
37	NESUCH 3	MOUNT CURRIE	LILLOOET R.	DYKE	8.20	N/A	3.0	2.5:1	295	1987	B.C./D.O.	I.of D.	PEMBERTON D. DIST.
38	NORTH THOMPSON 1	NORTH THOMPSON	NORTH THOMPSON R.	B.P.	N/A	0.60	N/A	?	250	?	BAND	?	BAND
39	PAPEKWATONIN 4	LAKAHAHMEN	FRASER R.	DYKE	0.88	N/A	3.0	2.5:1	18.4	1980	FRJP	I.of D.	NICOMEN IS.I.DIST.
40	PENTICTON	PENTICTON	OKANAGAN R/SHINGLE CR.	DYKE	?	N/A	?	?	930	1953	B.C./CAN.	I.of D.	PROVINCE
41	PENTLEDGE 2	COMOX	PUNTLEDGE R.	B.P.	N/A	0.28	N/A	1.5:1	?	1972	BAND	?	BAND
42	PETERS 1	PETERS	FRASER	DYKE	0.25	N/A	?	?	125	1988	BAND	?	BAND
43	PETERS 2	PETERS	FRASER R.	B.P.	N/A	1.07	N/A	2:1	40	1988	BAND	?	BAND
44	PINCHIE 2	TL'AZT'EN NATION	STUART L./PINCHI R.	B.P.	N/A	0.10	N/A	2.5:1	30	1986	BAND	?	BAND
45	PORT SIMPSON 1	LAX KW'ALAAMS	SEA	CAUSEWAY	N/A	0.13	?	1:1	?	1990	BAND	?	BAND
46	QUAAOUT 1	LITTLE SHUSWAP	LITTLE R./ SHUSWAP L.	B.P.	N/A	0.13	N/A	?	?	1975	BAND	?	BAND
47	RUBY CREEK 2	SKAWAHLOOK	RUBY CREEK	DYKE	?	N/A	?	?	1.2	?	BAND	?	BAND
48	SALMON RIVER 1	SPALLUMCHEEN	SALMON R.	B.P.	N/A	0.19	N/A	1.5:1	?	1984	BAND	?	BAND
49	SCOWLITZ 1	SCOWLITZ 1	FRASER R./HARRISON R.	DYKE	2.90	N/A	3.0	2.5:1	93	1972	FRJP	I.of D.	KENT DIST.
50	SEABIRD ISLAND	SEABIRD ISLAND	FRASER R.	B.P.	N/A	1.90	N/A	2:1	166	1976/82	FRJP/BAND	I.of D.	KENT DIST./BAND
51	SEAICHEM 18	SQUAMISH	SQUAMISH R.	DYKE	0.80	N/A	3.0	2.5:1	4	1987	B.C./MUN.	I.of D.	SQUAMISH DIST.
52	SECHELT 2	SECHELT	SEA	B.P.	N/A	0.85	N/A	1.5:1	?	1984	BAND	?	BAND
53	SEYMOUR CREEK 2	SQUAMISH	SEYMOUR CR.	B.P.	N/A	?	N/A	?	1	?	LESEE	?	?
54	SKAWALOOK 1	SKAWALOOK	FRASER R.	B.P.	N/A	0.12	N/A	?	?	?	?	?	BAND
55	SKWEAHM 10	LAKAHAHMEN	NICOMEN SLOUGH	DYKE	2.10	N/A	3.0	2:1	23	1949	FVDB	I.of D.	NICOMEN IS.I.DIST
56	SKEMEOSKWANKIN 1,7,9	LOWER SINILKAMEEN	SINILKAMEEN R.	DYKE & B.P	7.50	1.50	3.0	2:1	1100	1980	ARDSA	I.of D.	BAND
57	SKIDEGATE 1	SKIDEGATE	SEA	B.P.	N/A	0.10	N/A	?	?	1985	BAND	?	BAND
58	SKWAHLASPH 18	SKWAH	FRASER R.	DYKE	4.20	N/A	3.0	2.5:1	488	1949	FVDB	I.of D.	NICOMEN IS.I.DIST
59	SKWALI 3	SKWAH	FRASER R.	DYKE	2.50	N/A	3.0	2:1	4	1950	FVDB	I.of D.	CHILLWACK DIST.
60	SKWAY 4,5	SKWAH	FRASER R.	DYKE	*	N/A	*	*	*	1950	FVDB	I.OF D.	?
61	SLOSH 1	SETON LAKE	SETON R./SETON L.	B.P.	N/A	0.08	N/A	1.5-2:1	?	1990	BAND	?	?
62	SOOWAHLIE 14	SOOWAHLIE	CHILLIWACK R.	DYKE	2.61	N/A	3.7	2:1	?	1990	BAND	?	BAND
63	SWITSEMALPH 8	ADAMS LAKE	SHUSWAP L./SYPHON CR.	DYKE	?	N/A	?	?	?	?	LESEE	?	?
64	TSAWWASSEN	TSAWWASSEN	SEA	DYKE	2.50	N/A	3.0	2.5:1	273	1985	FRJP	I.of D.	CORP. OF DELTA
65	TSEATAH 2	CHEAM	FRASER R.	DYKE & B.P	2.80	0.76	3.0	2:1	97	1973	FRJP/BAND	I.of D.	KENT DIST./BAND
66	TSULQUATE 4	QVA-SALA-MAKWAX	SEA/TSULQUATE R.	B.P.	N/A	0.28	N/A	?	?	1971	BAND	?	BAND
67	WAIWAKUM 14	SQUAMISH	SQUAMISH R.	DYKE	*	N/A	*	*	*	1977	B.C./MUN.	I.OF D.	SQUAMISH DIST.
68	WHISPERING PINES 4	WHISPERING PINES	NORTH THOMPSON R.	DYKE	?	N/A	?	?	?	PRE-72	PREV.OWNER	?	?
69	ZAITSCHULLACH 9	LAKAHAHMEN	NICOMEN SLOUGH	DYKE	0.70	N/A	3.0	2:1	20	1949	FVDB	I.of D.	NICOMEN IS.I.DIST
				TOTALS	57.85	13.17							

DYKE CATEGORIES:
A - 1:200 yr. Flood + 0.6 M Freeboard
B - 1:200 yr. Flood, no Freeboard
C - Less than 1:200 yr. Flood or unknown

* -See Column N COMMENTS

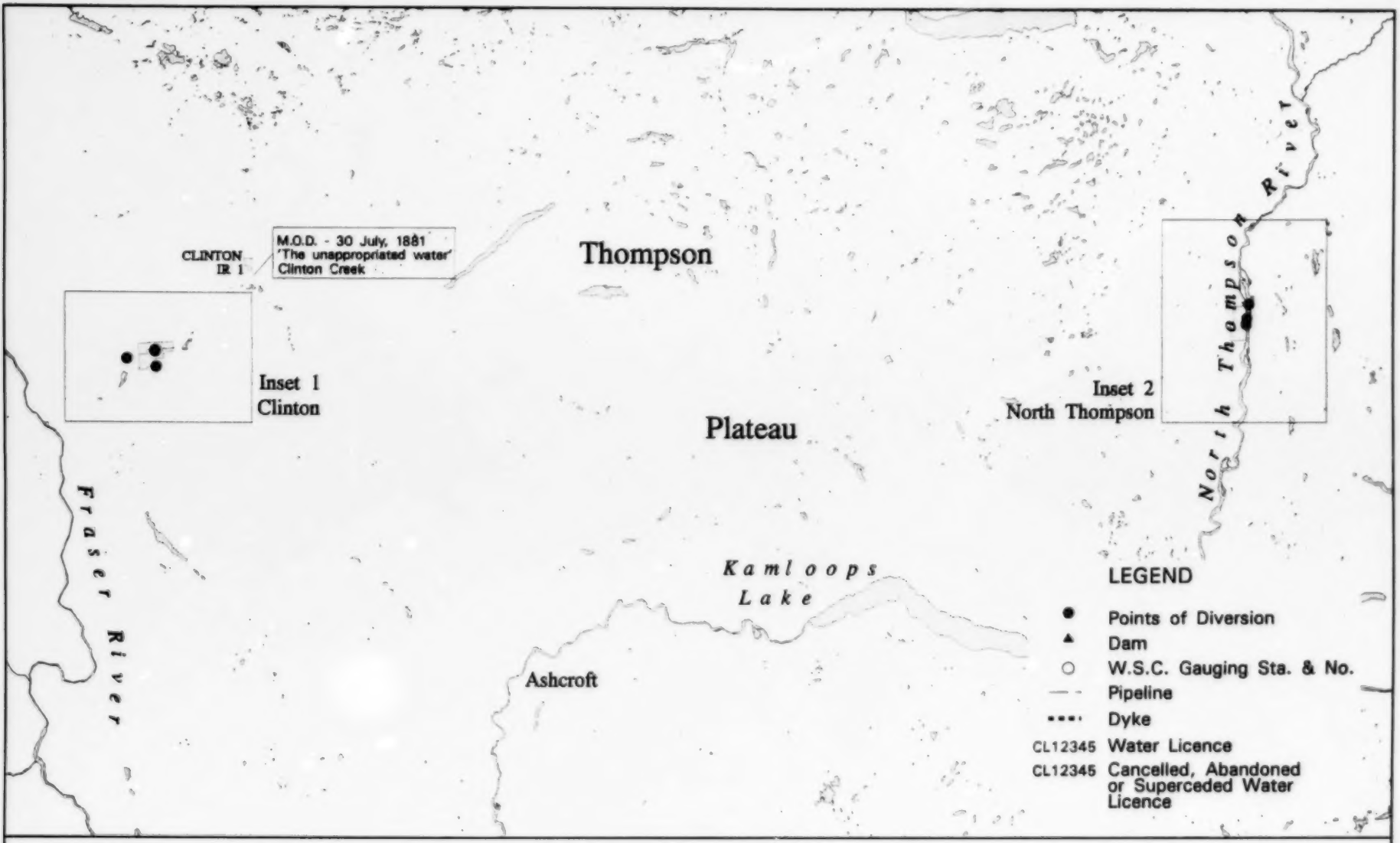

Whispering Pines

Scale 1:500,000

Ministry of Environment, Lands & Parks

Date: April 02, 1998

Environment & Lands Division

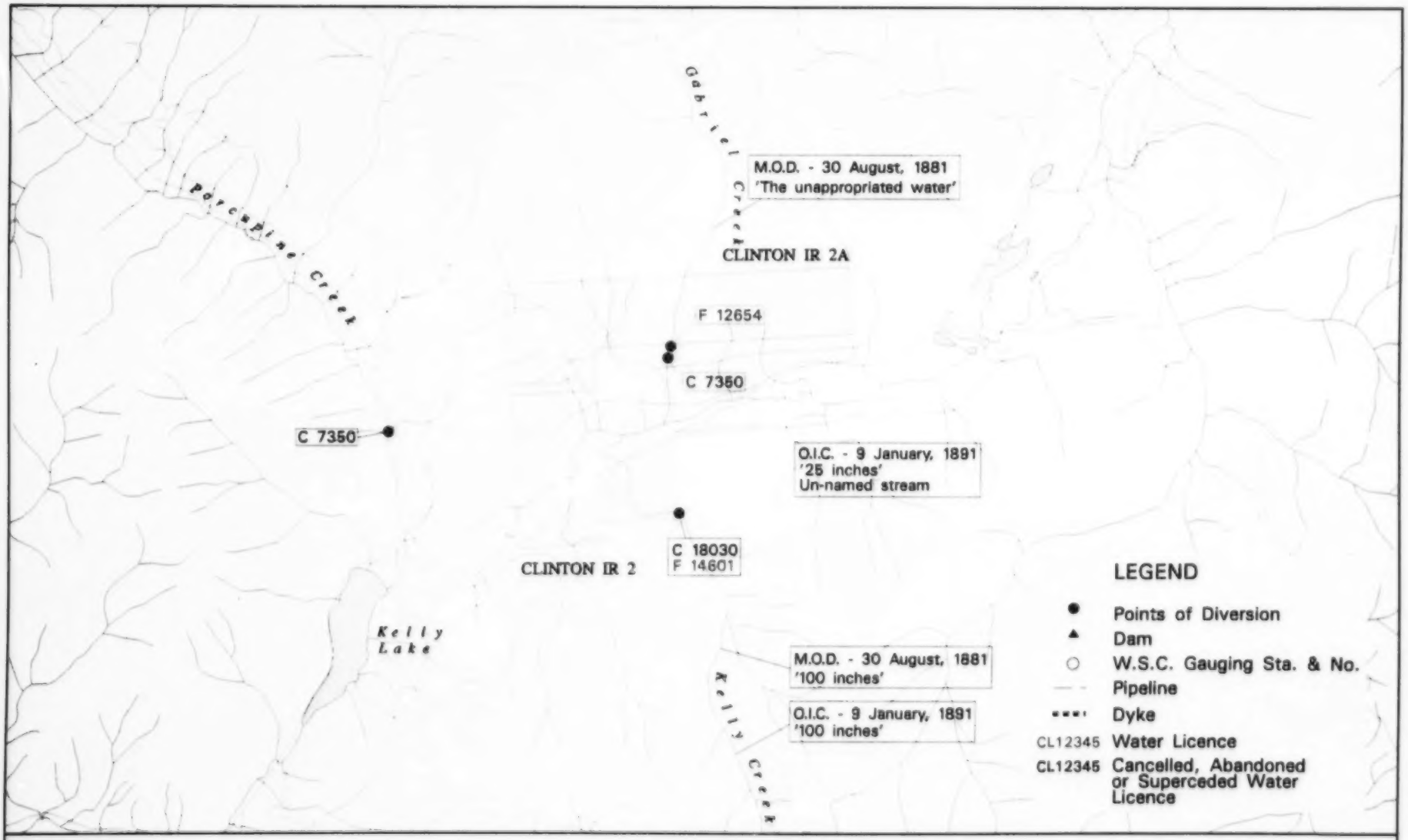

Clinton

Scale 1:50,000

Ministry of Environment, Lands & Parks

Date: April 02, 1998

Environment & Lands Division

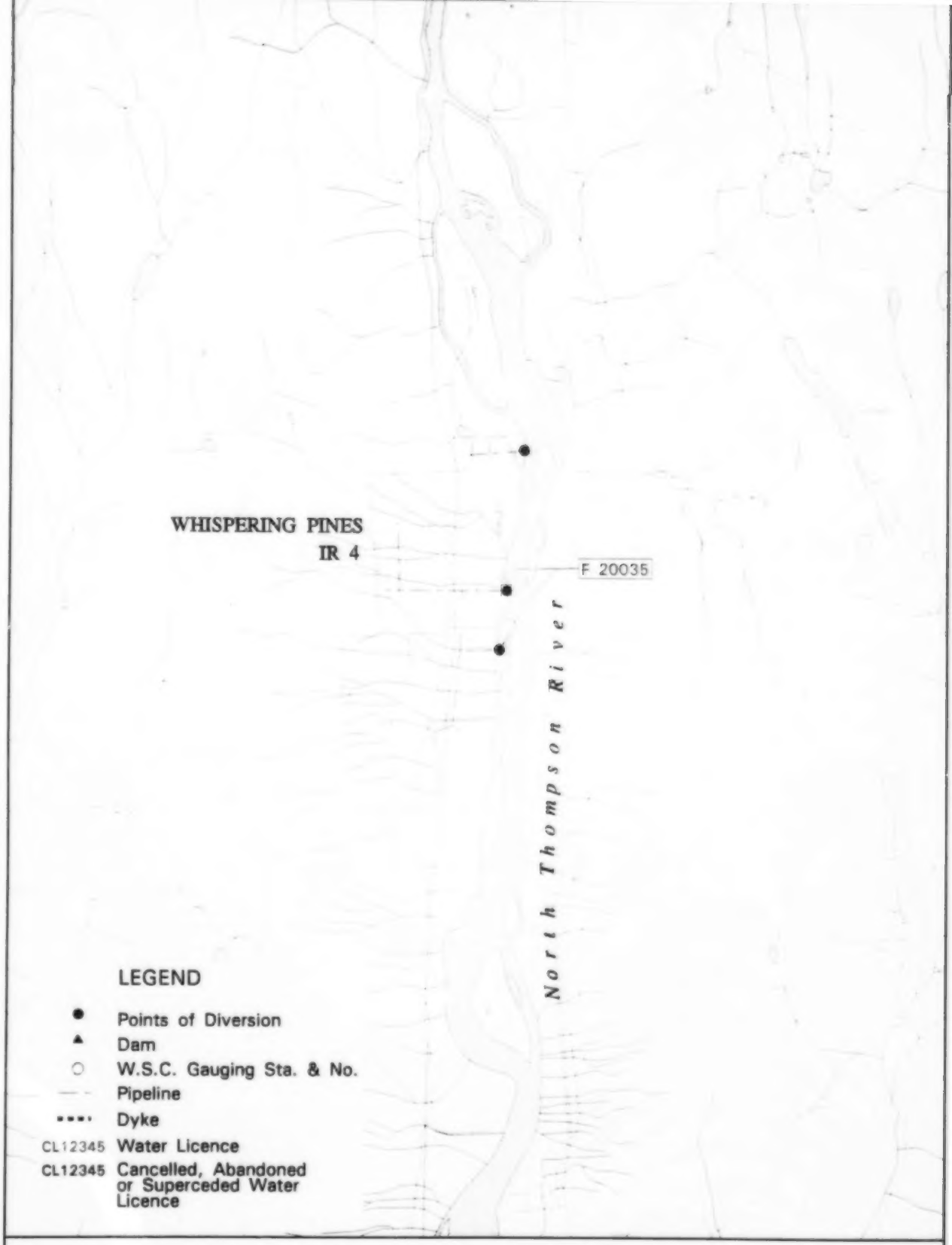

North Thompson

Scale 1:50,000

Ministry of Environment, Lands & Parks Date: April 03, 1998 Environment & Lands Division